



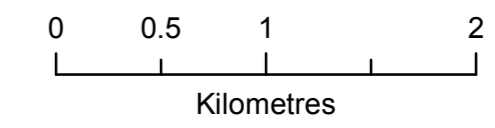


COUNTY DEVELOPMENT PLAN 2016-2022

Supplementary Mapping Booklet

-  Existing Bus Priority Routes
-  Proposed Bus Priority Routes
-  Cherrywood Planning Scheme
(Refer to the Cherrywood Planning Scheme for objectives within its boundary)
-  County Boundary



Includes Ordnance Survey Ireland data reproduced under OSI Licence number 2013-2015CCMA/Dún Laoghaire-Rathdown County Council. Unauthorised reproduction infringes Ordnance Survey Ireland and Government of Ireland copyright. © Ordnance Survey Ireland, 2015

<p>Planning and Organisational Innovation</p>	 <p>Comhairle Contae County Council</p>
<p>M Henchy Director of Services</p>	

Bus Priority Network

<p>Senior Planner: D. Irvine</p>	<p>Chief Technician: M. Hevehan</p>
<p>Prepared By: C. Clarke</p>	<p>Drawn By: B. Mwenelupembe</p>
<p>Date: March 2016</p>	<p>Scale: 1:36,000</p>
<p>Map No. T2</p>	

I:\00\Development\DevPlan_2016-2020\Adopted\Plan_March_2016\Project_Files\A2_Format\Supplementary Maps T2 Bus Priority Network.mxd
 Date Saved: 08/03/2016 12:11:45 User Name: mhevehan