

NOTES

- (1) M50 Diverge Ramp Access to Heather Road
- (2a) Leopardstown Link Road.
- (3) Brecken Road Extension.
- (5) Burton Hill extension.
- (6) ESB Link Road & Link to Arena Road
- (7) Leopardstown Roundabout Reconfiguration

LEGEND

--- Urban Framework Plan Boundary



Includes Ordnance Survey Ireland Data reproduced under ORE Licence Number 2010/25/CCMA with option until 2012/Dun Laoghaire - Rathfarnham County Council. Prepared and reproduced by Transport Department for the Government of Ireland. Planning and Government of Ireland Copyright © Ordnance Survey Ireland 2010

Transportation Department

DIRECTOR
Tom McHugh

DRAWING No.8
PROPOSED ROAD INFRASTRUCTURE
SIX YEAR OBJECTIVES

Senior Engineer: Whelan
Prepared by: D.N.
DATE: September 2011
Scale: 1:800
Drawing No: **8**



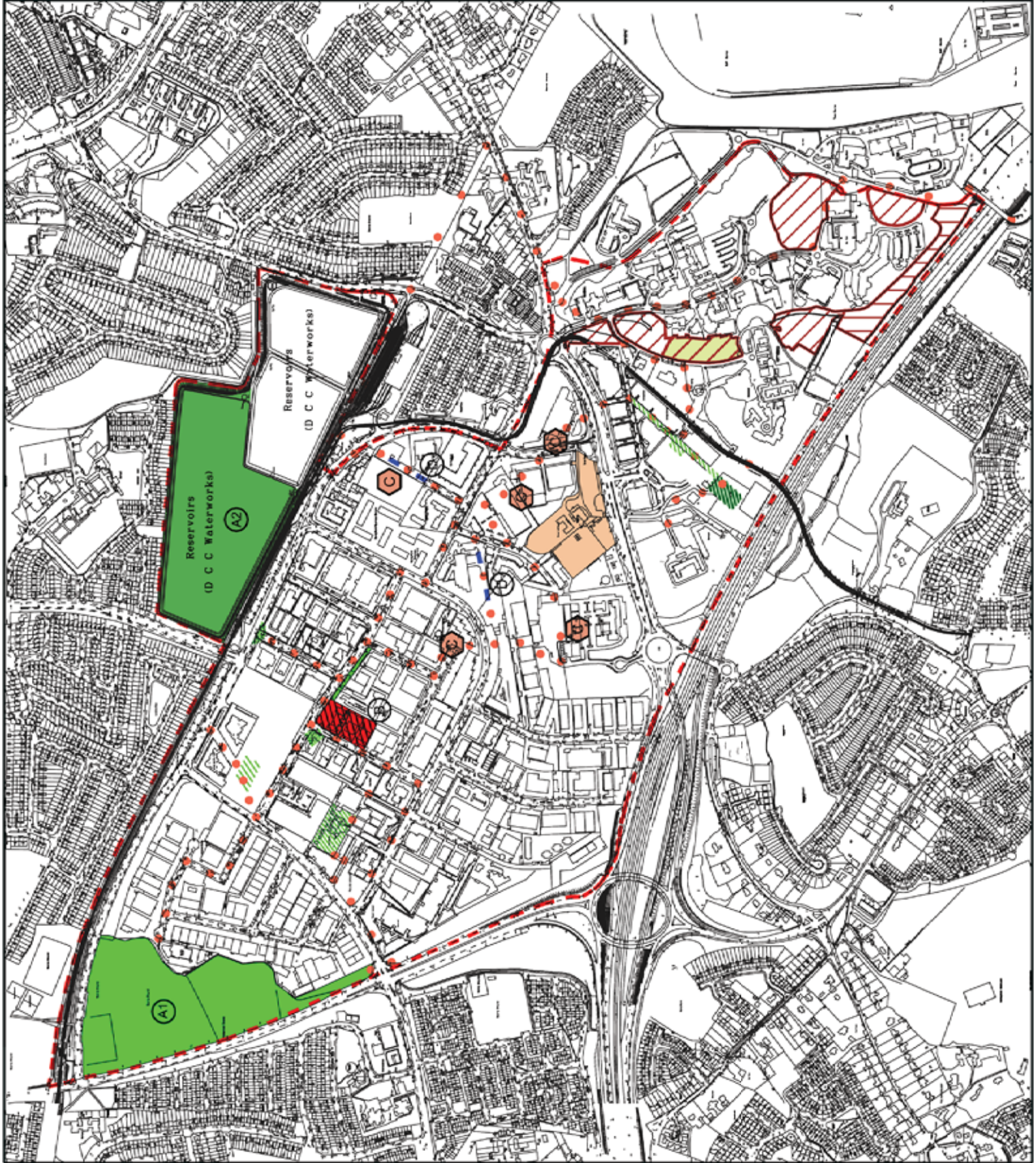
SANDYFORD

URBAN FRAMEWORK PLAN

PARKS AMENITY OPEN SPACE PLAN

LEGEND

-  Potential Local Park - Class 1 Open Space
-  Potential Local Park - Class 1 Open Space - Reservoir Lands
-  Town / Civic Park - Class 1 Re-zoned to Zoning F
-  Permitted Open Space
-  Urban Plaza
-  Woodlands - Re-zoned to Zoning F
-  Woodlands
-  St John of God/Burton Hall - Private Lands
-  Pocket Park
-  Possible rehabilitation of culverted stream to an open channel
-  Proposed Green Routes linking Open Space via Pedestrian and or Cycle Routes
-  Urban Framework Plan Boundary



© Ordnance Survey Ireland. All rights reserved.
 Licence Number 2008/100CH4, with option until 2012
 Dun Laoghaire-Rathdown County Council.



DRAWING No. 10
AMENITY OPEN SPACE

Prepared By: BT
 Drawn By: PS
 Date: Sept 2011
 Scale: 1 : 8000
 Drawing No: DRP1637


SANDYFORD URBAN FRAMEWORK PLAN - DRAWING 1.1 - DESIGN PRINCIPLES & CHARACTER AREAS

- COMMERCIAL
- RESIDENTIAL
- EXISTING/ PERMITTED DEVELOPMENT
- SCHOOL
- SHARED SURFACE
- OPEN SPACE
- WATER FEATURE
- LUAS LINE
- TRANSPORT INTERCHANGE
- LUAS STATION
- INDUSTRIAL/ WAREHOUSE



SANDYFORD URBAN FRAMEWORK PLAN

- LEGEND**
- Zone 1 : Mixed Core Area -Inner Core
 - Zone 2 : Mixed Use Core Area -Outer Core
 - Zone 3 : Office based Employment Uses
 - Zone 4 : Light Industrial/Warehousing
 - Zone 5: Residential
 - Zone 6 : Medical/Hospital Uses
 - Zone 7 : Open Space
 - Protected Structure
 - National Primary Road
 - Regional Road
 - Local Road - Level 1
 - Local Road - Level 2
 - Local Road - Level 3 (50 km/h)
 - Local Road - Level 4 (30 km/h)
 - Private Road
 - 5 Year Motorway Proposal
 - 5 Year Road Proposal
 - Green Cycle/Pedestrian Routes
 - Urban Framework Plan Boundary

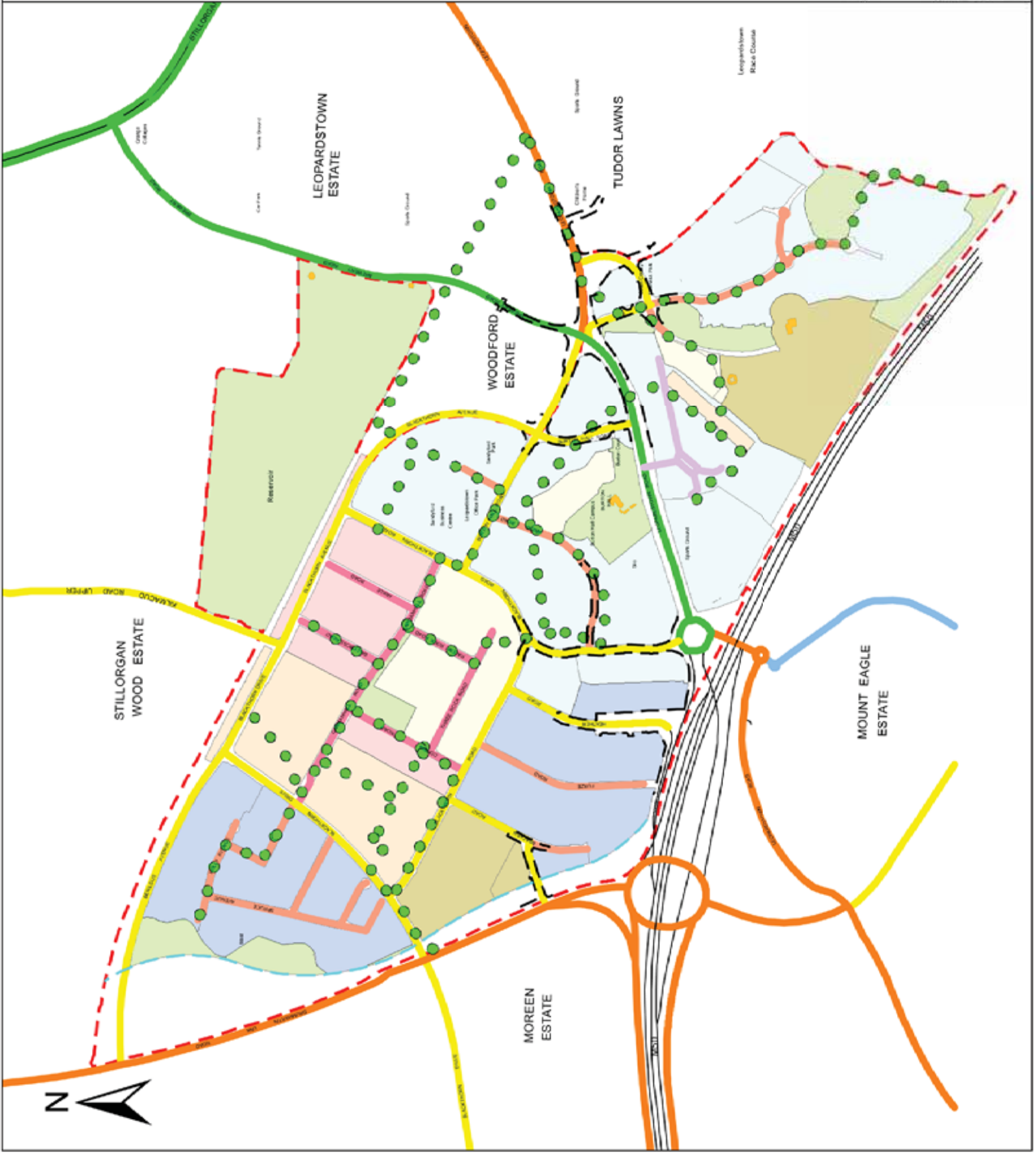


Includes Ordnance Survey Ireland data reproduced under OSM License Number 200810CCMA1 with revision until 2012/2. Dun Laoghaire/Rathdown County Council. Unauthorised reproduction infringes Ordnance Survey Ireland and Government of Ireland copyright. - Ordnance Survey Ireland, 2008.

Planning Department
K. Holohan
Director of Planning

dlr
Dun Laoghaire/Rathdown County Council
Planning Department

DRAWING No. 12	
WAY FINDING	
PLAN ADOPTED 12TH SEPTEMBER 2011	
Senior Planner: M. Henchy	ICT Design: D. Daly
Prepared By: T. Flanagan	Drawn By: A. Aiyeh
Date: September 2011	Scale: 1:6000
	FRONT SHEET PAPER
	Drawing No: PL - 10 - 557

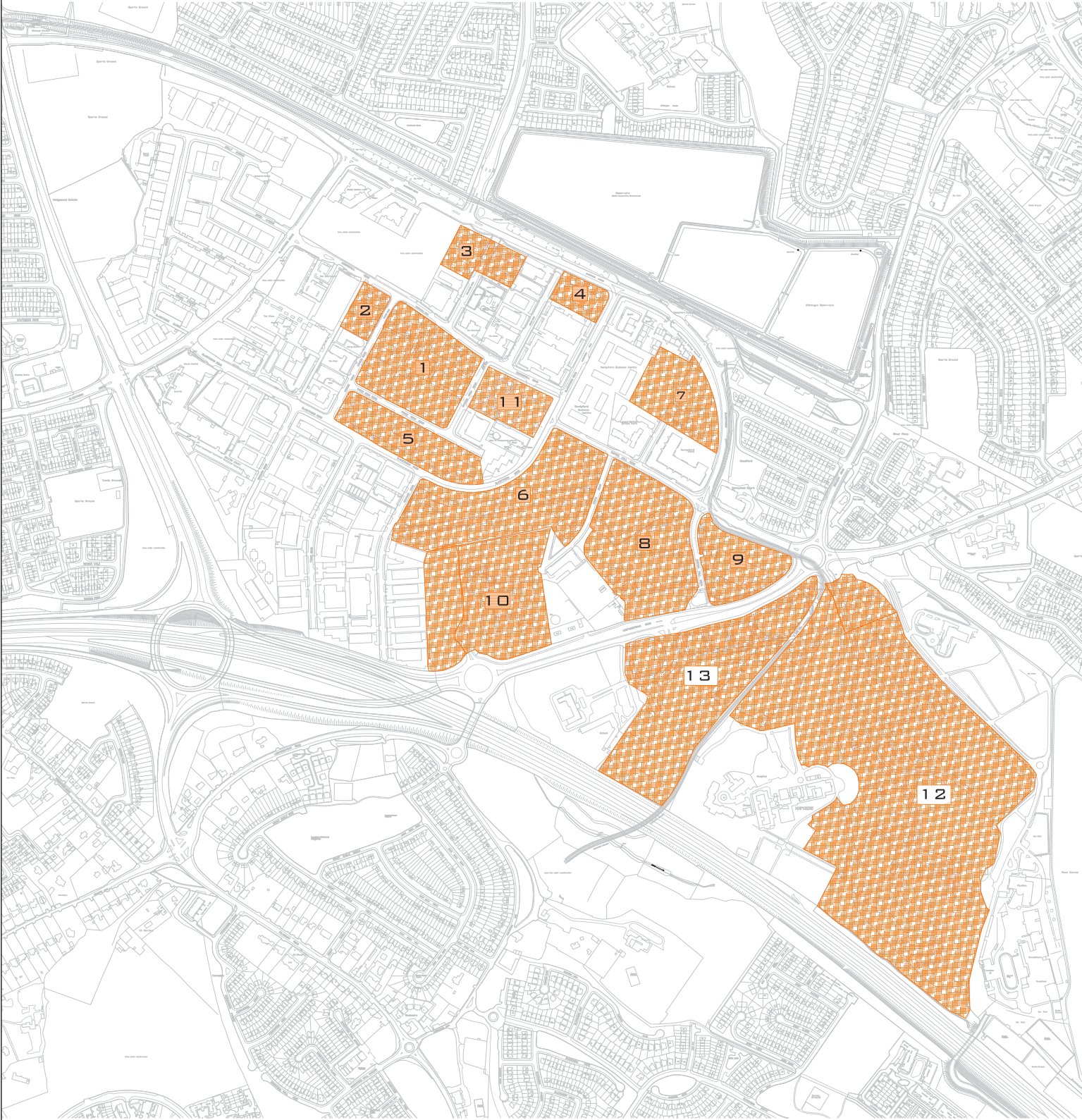


BlueLine Proposed Route



Drawing No.13

REFERENCE SITE - DRAWING 14



REFERENCE SITES