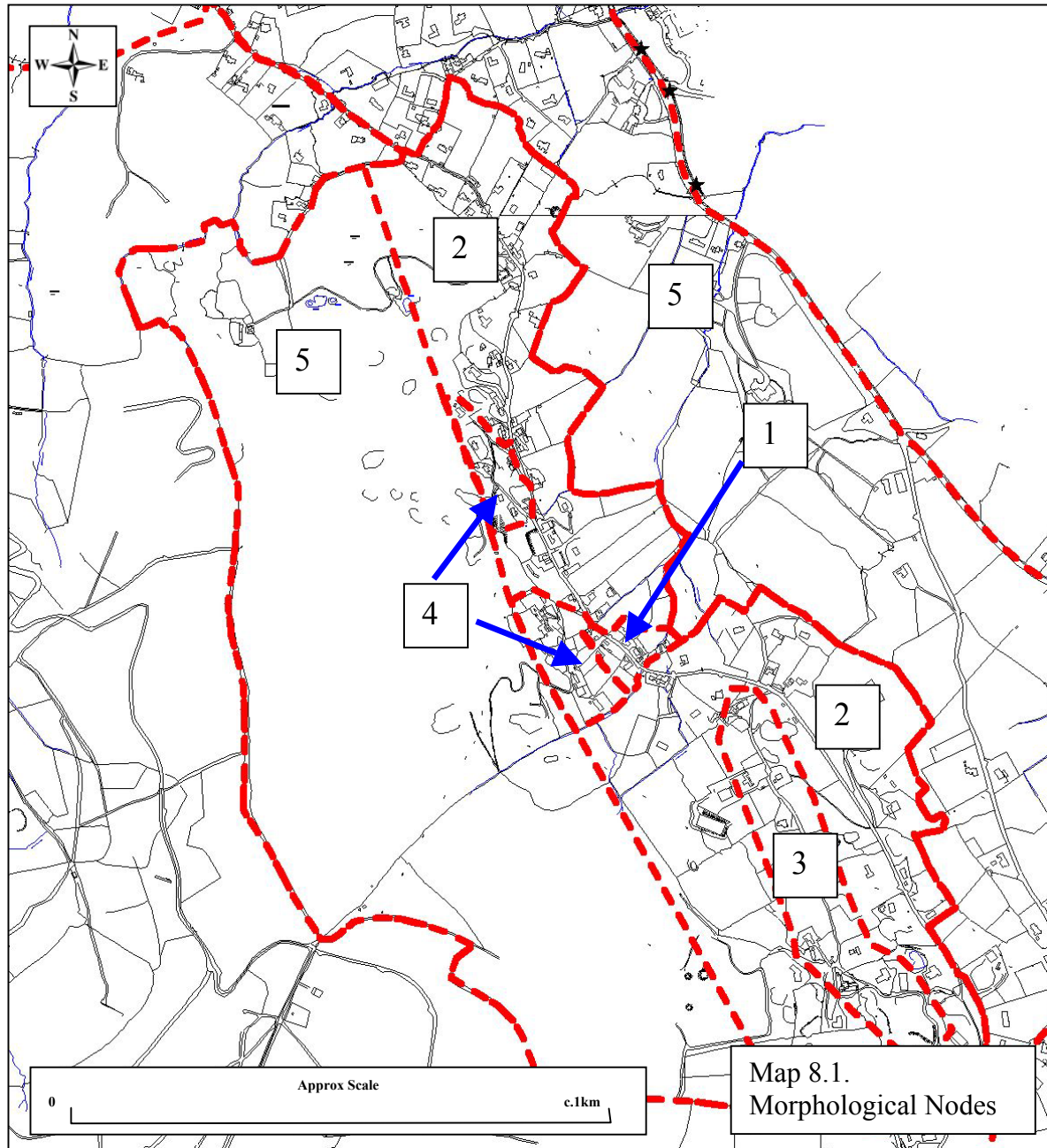


**Historic Landscape Character
Assessment**

Barnacullia

Part 8: Architectural Fabric



Morphological Nodes

In order to facilitate the study of the architecture of Barnacullia, the area has been divided into morphological nodes (Map 8.1..), each of which is based on an individual road alignment. The zones contain a range of 19th and 20th century housing and some industrial buildings.

The nodes have no topographical significance, other than for analytical purposes.

Node	Road
1	Barnacullia Historic Settlement Node
2	Ballyedmonduff/Barnacullia Road Axis
3	Carthy's Green
4	Unnamed Cul-de-Sacs
5	Buffer Zone / Adjoining Uplands

1 Barnacullia Historic Settlement Node

The Barnacullia Historic Settlement Node lies near the southern end of Barnacullia Road where it merges with Ballyedmonduff Road. The node consists of a group of vernacular cottages, Victorian Houses and some 20th century bungalows clustered around the road intersection (Map 8.2.).



Historic Key	
Vernacular Cottages	
Victorian	
1930s Housing	
Modern Housing	

Map 8.2. Barnacullia Historic Node

ADDRESS: Barnacullia Historic Settlement Node

FORM: Detached single storey vernacular cottages.

MATERIALS: Rendered stone walling, slated gabled roofs, vertically proportioned windows – largely replaced. An interesting feature of the cottages - in this node only - are the gable parapets.

SITE: Small irregular plots.

BOUNDARY: Stone and planted boundaries.

HISTORY: c. Early 19th century

PROTECTION: An important range of very significant vernacular cottages, particularly in their clustering, are worthy of further study and protection.



Vernacular Cottage, Barnacullia Historic Settlement Node



Vernacular Cottage, Barnacullia Historic Settlement Node



Vernacular Cottage, Barnacullia Historic Settlement Node



Vernacular Cottage, Barnacullia Historic Settlement Node



Vernacular Cottage and Double Storey Outbuildings, Barnacullia Historic Settlement Node



Vernacular Cottage with Metal Sheeted Roof, Barnacullia Historic Settlement Node

ADDRESS: Barnacullia Historic Settlement Node

FORM: Detached double storey Victorian houses with extensions.

MATERIALS: Rendered stone walling, slated gabled roofs, vertically proportioned windows.

SITE: Irregular plots.

BOUNDARY: Stone and planted boundaries.

HISTORY: Mid to late 19th century

PROTECTION: An important range of significant Victorian houses worthy of further study and protection.



Double Storey Victorian House with Added Flat Roof Porch, Barnacullia Historic Settlement Node



Double Storey Victorian House with added Pitched Roof Porch and Extensions, Barnacullia Historic Settlement Node



Double Storey Victorian House with stripped render and replacement windows, Barnacullia Historic Settlement Node

ADDRESS: Range of Houses and Bungalows, Barnacullia Historic Settlement Node.

FORM: Large double and single storey suburban type dwellings with eclectic elements and irregular forms.

MATERIALS: Rendered walling, large picture windows, tiled gable roofs.

SITE: Irregular plots.

BOUNDARY: Stone, masonry and planted boundaries.

HISTORY: Mid to late 20th century



Bungalow, Barnacullia Historic Settlement Node



House, Barnacullia Historic Settlement Node





Summary

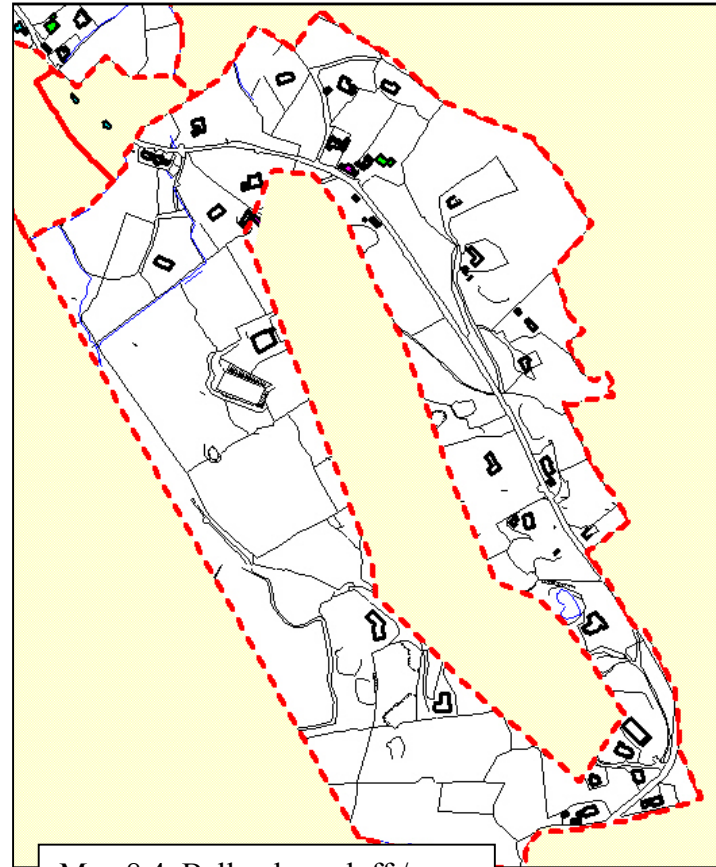
The architectural character of the Historic Settlement Node is made up of attractive vernacular cottages and Victorian houses clustered tightly together.

2 Ballyedmonduff/Barnacullia Road Axis

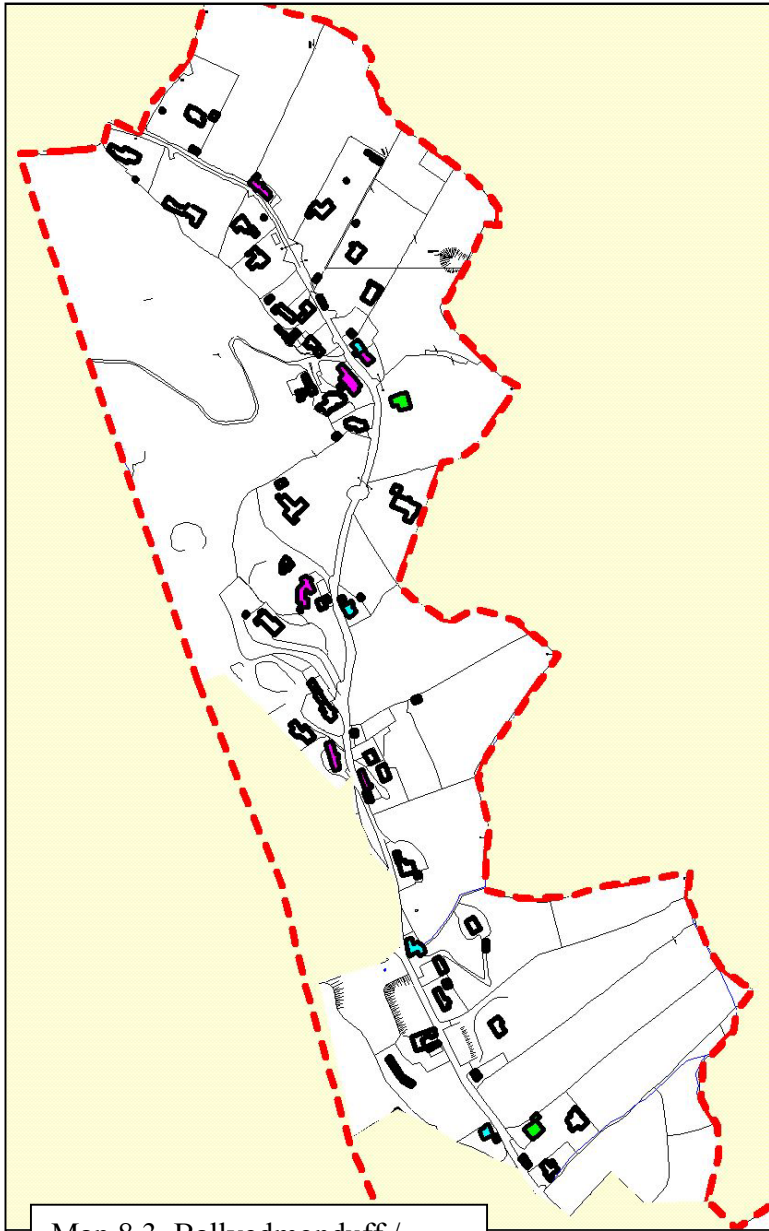
The Ballyedmonduff/Barnacullia Road Axis consist of a continuous linear winding axis, that stretches, rises and falls from its northern intersection with Slate Cabin Lane to its southern intersection with Stepside Lane (Maps 8.3. & 8.4.).

The road services a large number of cottages, houses and bungalows that lie dispersed along its length, on both sides.

Historic Key	
Vernacular Cottages	
Victorian	
1930s Housing	
Modern Housing	



Map 8.4. Ballyedmonduff / Barnacullia Axis (South)



Map 8.3. Ballyedmonduff / Barnacullia Axis (North)

ADDRESS: Ballyedmonduff/Barnacullia Road Axis

FORM: Dispersed detached single storey vernacular cottages.
MATERIALS: Rendered stone walling, gabled slated roofs, vertically proportioned windows – largely replaced.
SITE: Irregular plots.
BOUNDARY: Stone and planted boundaries.
HISTORY: c. Early 19th century
PROTECTION: An important range of significant vernacular cottages, worthy of further study and protection.



Vernacular Cottage, Ballyedmonduff/ Barnacullia Road Axis.



Vernacular Cottage with Metal Decked Roof, Ballyedmonduff/ Barnacullia Road Axis.



Vernacular Cottage, with additions, Ballyedmonduff/ Barnacullia Road Axis.



Vernacular Cottage with Added Flat Roof Porch, Ballyedmonduff/ Barnacullia Road Axis.



Vernacular Cottage with Cut Stone Masonry, Ballyedmonduff/ Barnacullia Road Axis.



Vernacular Terraced Cottages with additions, Ballyedmonduff/Barnacullia Road Axis.

ADDRESS: Ballyedmonduff/Barnacullia Road Axis.

FORM: Detached double story Victorian houses.
MATERIALS: Rendered stone walling, slated gabled roofs, vertically proportioned windows – largely replaced.
SITE: Irregular plots.
BOUNDARY: Stone and planted boundaries.
HISTORY: Mid to late 19th century
PROTECTION: An important range of significant Victorian houses worthy of further study and protection.



Double Storey Victorian House, with Hipped Roof, and Extensions, Ballyedmonduff/ Barnacullia Road Axis.



Double Storey Victorian House, with Extensions, Ballyedmonduff/ Barnacullia Road Axis.

ADDRESS: Ballyedmonduff/Barnacullia Road Axis

FORM: Double storey 'L'-shaped pub building.
 MATERIALS: Rendered walls, slated hipped roof, mixed doors and window types.
 SITE: Regular plot.
 BOUNDARY: Stone and planted boundaries.
 HISTORY: 19th century
 PROTECTION: An interesting building worthy of further study and protection.



Pub, (Victorian structure) Ballyedmonduff/ Barnacullia Road Axis.

ADDRESS: Ballyedmonduff/Barnacullia Road Axis

FORM: Industrial buildings
 MATERIALS: Metal cladding and rendered walling, metal roof decking, large windows, industrial doors.
 SITE: Irregular plots.
 BOUNDARY: Stone, masonry and planted boundaries.
 HISTORY: 20th century



Industrial Building, Quarry, Ballyedmonduff/ Barnacullia Road Axis.



Industrial Building, Quarry, Ballyedmonduff/ Barnacullia Road Axis.



Industrial remains, Ballyedmonduff/ Barnacullia Road Axis.

ADDRESS: Ballyedmonduff/Barnacullia Road Axis

FORM: Range of 1930s-type bungalows
 MATERIALS: Rendered walls, hipped roofs, vertically proportioned windows, bay windows, and additions.
 SITE: Irregular plots.
 BOUNDARY: Stone and planted boundaries.
 HISTORY: c.1930s
 PROTECTION: An interesting range of bungalows worthy of further study and protection.



1930s Bungalow, Ballyedmonduff/ Barnacullia Road Axis.



1930s Bungalow with Extensive Additions, Ballyedmonduff/ Barnacullia Road Axis.



1930s Bungalow with Additions, Ballyedmonduff/ Barnacullia Road Axis.



1930s Bungalow with dormer Window, Ballyedmonduff/ Barnacullia Road Axis.

ADDRESS: Range of Houses and Bungalows, Ballyedmonduff/ Barnacullia Road Axis.

FORM: Large double and single storey suburban type dwellings with eclectic elements and irregular forms.

MATERIALS: Range of rendered, brick, stone and applied finishes, large picture windows, glazed screens, tiled gable and hipped roofs.

SITE: Irregular plots.

BOUNDARY: Stone, masonry and planted boundaries.

HISTORY: Mid to late 20th century



House, Ballyedmonduff/ Barnacullia Road Axis.



House, Ballyedmonduff/ Barnacullia Road Axis.



Bungalow, Ballyedmonduff/ Barnacullia Road Axis.



House, Ballyedmonduff/ Barnacullia Road Axis.



Split Level Bungalow, Ballyedmonduff/ Barnacullia Road Axis.

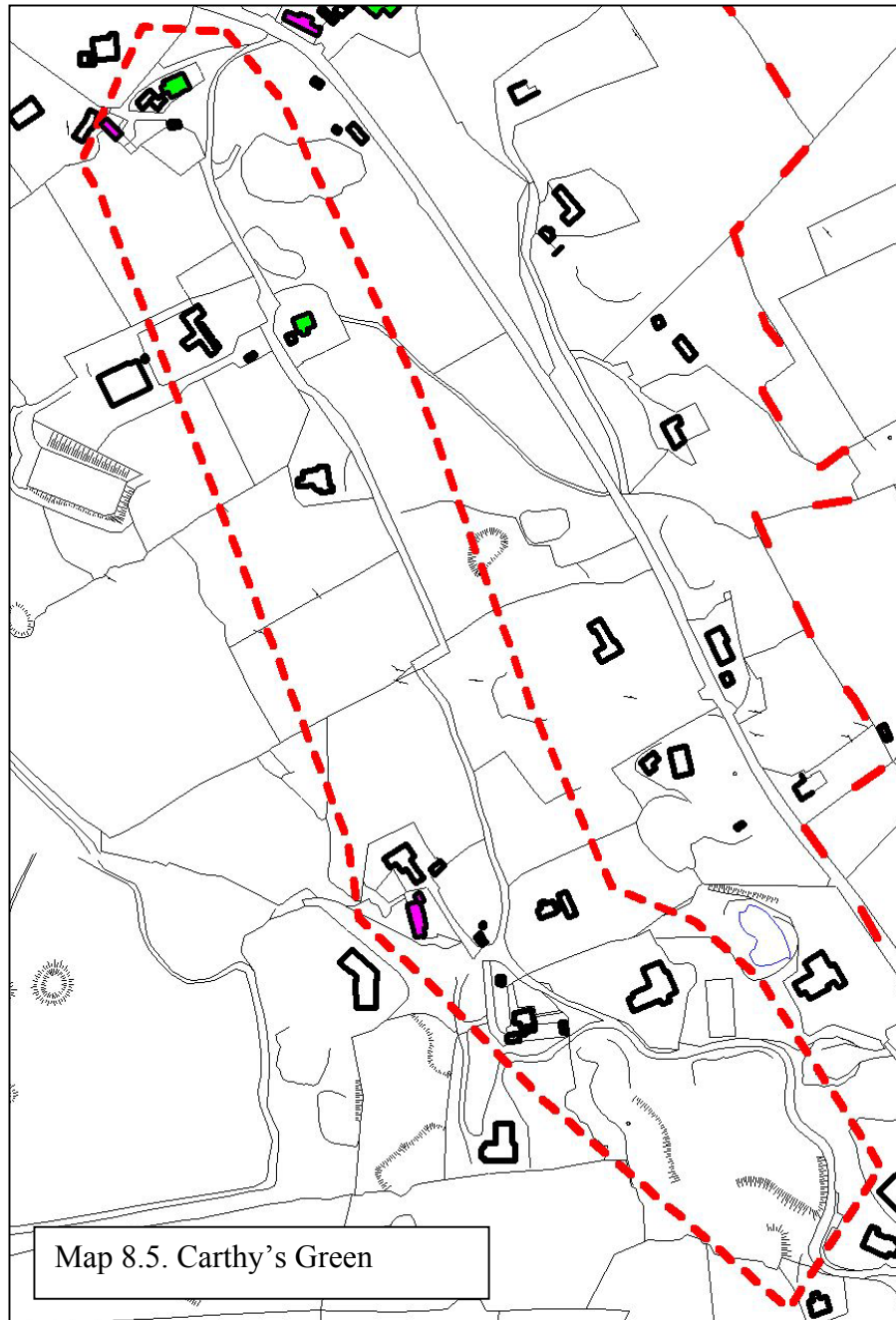


Bungalow and Dormer Bungalow, Ballyedmonduff/ Barnacullia Road Axis.



Dormer Bungalow, Ballyedmonduff/ Barnacullia Road Axis.

Summary
 The architectural character of the Ballyedmonduff / Barnacullia Axis is made up of a dispersed range of vernacular cottages and Victorian houses, irregularly strung out along the axis. In addition, there is a large body of twentieth century suburban type bungalows and houses, as well as a number of twentieth century industrial buildings.



Map 8.5. Carthy's Green

3 Carthy's Green

Carthy's Green consists of two cul-de-sacs (formerly one routeway) that run parallel to the Barnacullia/Ballyedmonduf Axis. The cul-de-sacs were originally linked, but this middle link is now reduced to an overgrown pedestrian passageway. This would appear to have been the original north-south axis in the area.

The combined cul-de-sacs service a number of cottages, houses and bungalows (Map 8.5.).

Historic Key	
Vernacular Cottages	
Victorian	
1930s Housing	
Modern Housing	

ADDRESS: Carthy's Green

FORM: Dispersed single storey detached vernacular cottages.
 MATERIALS: Rendered stone walling, gabled slated roofs, vertically proportioned windows. Much altered.
 SITE: Irregular plots.
 BOUNDARY: Stone and planted boundaries.
 HISTORY: c.Early 19th century
 PROTECTION: An important range of significant vernacular cottages, worthy of further study and protection.



Vernacular Cottage with Extensions, Carthy's Green



Vernacular Cottage with Extensions, Carthy's Green

ADDRESS: Carthy's Green

FORM: Range of 1930-type bungalows
 MATERIALS: Rendered walls, hipped roofs, vertically proportioned windows, bay windows, and additions.
 SITE: Irregular plots.
 BOUNDARY: Masonry and planted boundaries.
 HISTORY: c.1930s
 PROTECTION: An interesting range of bungalows worthy of further study and protection



1930s Bungalow, Carthy's Green



1930s Bungalow, Carthy's Green



1930s Bungalow, Carthy's Green

ADDRESS: Carthy's Green.

FORM: Large double and single storey suburban type dwellings with eclectic elements and irregular forms.
 MATERIALS: Range of rendered, brick, stone and applied finishes, large picture windows, glazed screens, tiled gable and hipped roofs.
 SITE: Irregular plots.
 BOUNDARY: Stone, masonry and planted boundaries.
 HISTORY: Mid to late 20th century



Bungalow, Carthy's Green



Bungalow, Carthy's Green



Bungalow, Carthy's Green



Bungalow, Carthy's Green



Bungalow, Carthy's Green



Bungalow, Carthy's Green



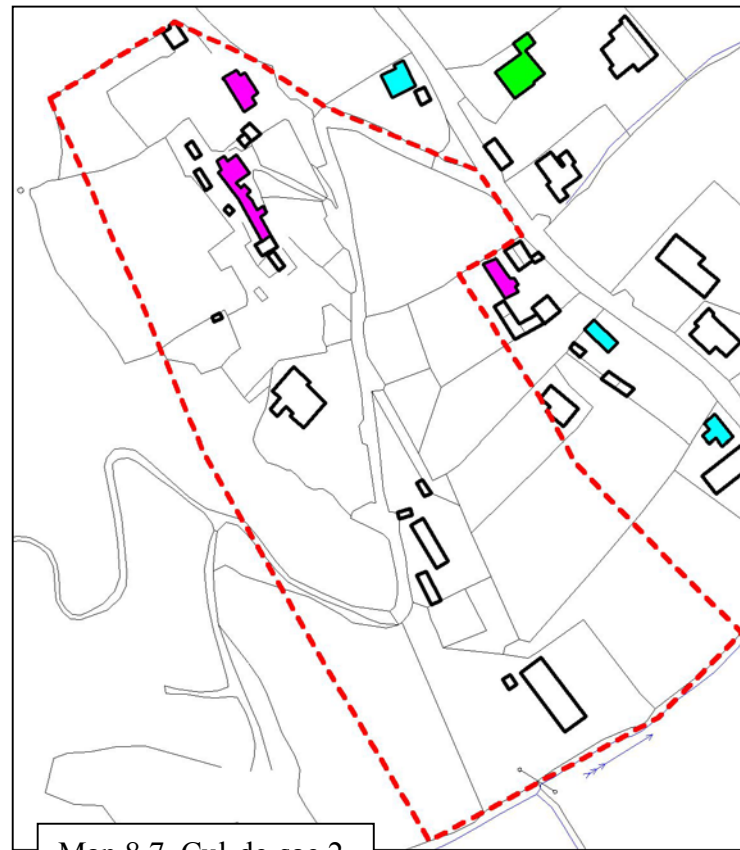
House, Carthy's Green

Summary

The architectural character of Carthy's Green is made up of a number of dispersed vernacular cottages. In addition, there are a number of twentieth century suburban type bungalows and houses.



Map 8.6. Cul-de-sac 1



Map 8.7. Cul-de-sac 2

Unnamed Cul-de-sacs

The study area contains two unnamed cul-de-sacs that lie to the west of the Ballyedmonduf/Barancullia Axis. In reality, these cul-de-sacs act as driveway to a number of dispersed cottages, houses and bungalows (Maps 8.6. & 8.7.).

Historic Key	
Vernacular Cottages	
Victorian	
1930s Housing	
Modern Housing	

ADDRESS: Un-named Cul-de-Sacs

FORM: Dispersed detached single storey vernacular cottages.

MATERIALS: Rendered stone walling, gabled slated roofs, vertically proportioned windows. Largely altered.

SITE: Irregular plots.

BOUNDARY: Stone and planted boundaries.

HISTORY: c.Early 19th century

PROTECTION: An important range of significant vernacular cottages, worthy of further study and protection.



Vernacular Cottages with Flat Roof Extension, Un-named Cul-de-sac



Vernacular Cottages, Un-named Cul-de-sac



Vernacular Cottages, Un-named Cul-de-sac



Vernacular Cottages with Pitched Roof Extension, Un-named Cul-de-sac

ADDRESS: Un-named Cul-de-Sacs

FORM: Large double and single storey suburban type dwellings with eclectic elements and irregular forms.

MATERIALS: Range of rendered, brick, stone and applied finishes, large picture windows, glazed screens, tiled gable and hipped roofs.

SITE: Irregular plots.

BOUNDARY: Stone, masonry and planted boundaries.

HISTORY: Mid to late 20th century



Bungalow, Un-named Cul-de-sac



Bungalow, Un-named Cul-de-sac



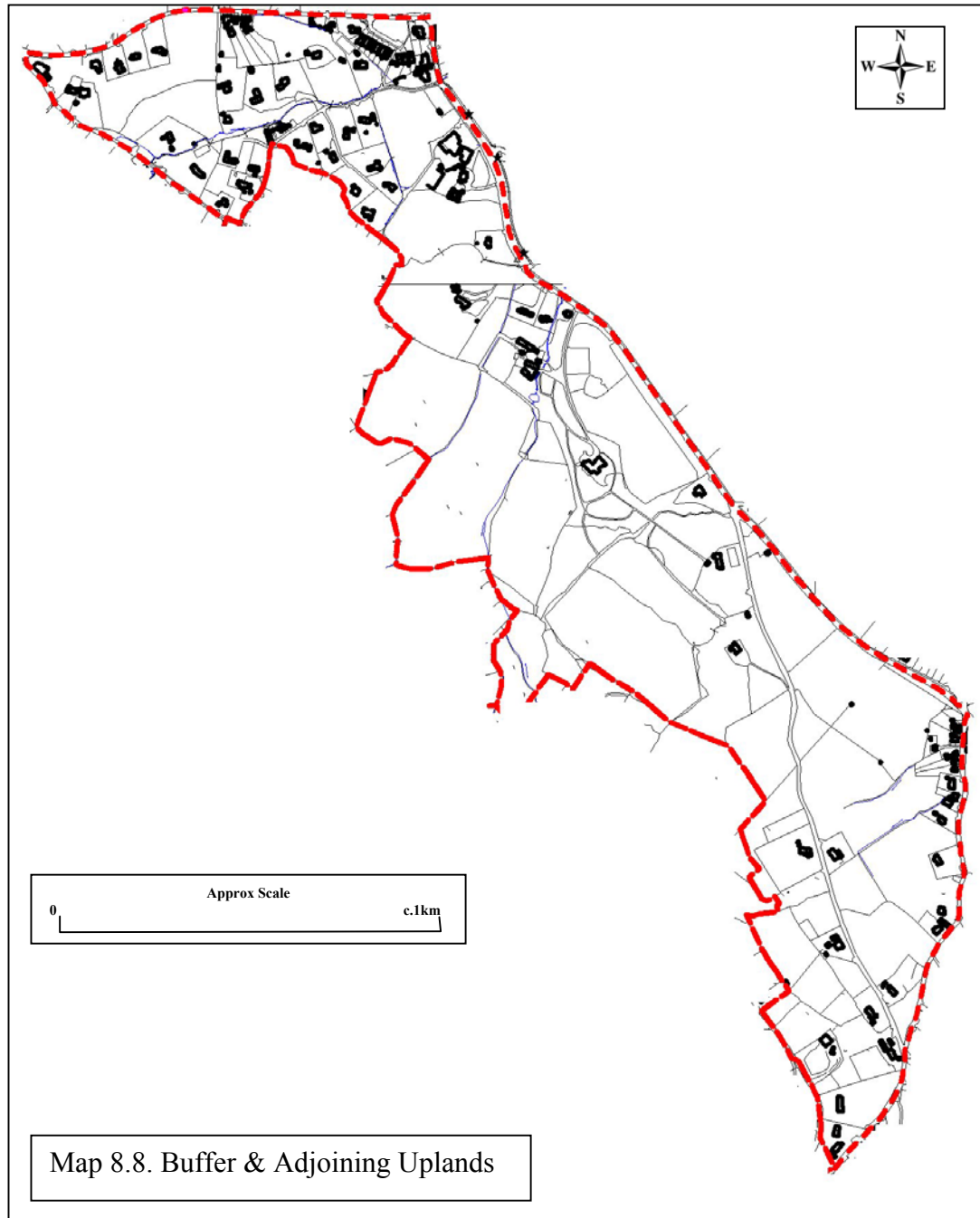
Bungalow, Un-named Cul-de-sac



Dormer Bungalow, Un-named Cul-de-sac

Summary

The architectural character of the un-named cul-de-sacs is made up of a number of dispersed vernacular cottages. In addition, there are a number of twentieth century suburban type bungalows and houses.



7 Buffer Zone

The Buffer Zone lies to the east of the study area between the Ballyedmonduff/Barnacullia Axis and the Enniskerry Road / Stepside Lane Axis, with the diagonal aligned Burrows Road traversing the zone (Map 8.8.). The area acts as an open landscaped buffer between the study area and the high density suburban development to the north/east of the Enniskerry Road.

The zone is largely undeveloped except for a part of Stepside village and a range of bungalows and houses dispersed along the roadways.

To the west lies an adjoining upland area. While this does not form part of the study area, it has a strong influence over the character of Barnacullia.

ADDRESS: Woodside House (Buffer Zone)

FORM: Double storey Victorian house with gabled break-front and stone outhouses.

MATERIALS: Rendered walls, vertically emphasised windows, hipped slated roof.

SITE: House on extensive plot.

BOUNDARY: Stone and planted boundaries.

HISTORY: C19th century – said to contain part of earlier structure.

PROTECTION: House and Barn Protected.



Stone Built Barn, Woodside House, Buffer Zone



Woodside House, Buffer Zone



Stone Built Outhouses, Woodside House, Buffer Zone



Woodside House, Buffer Zone

ADDRESS: Fern Hill (Buffer Zone)

FORM: Complex double storey Victorian house with Arts and Crafts elements. Also Victorian outhouse and gate lodge.

MATERIALS: Rendered walls, mixed window forms, complex hipped and pyramid slated roof.

SITE: House on extensive plot.

BOUNDARY: Stone and planted boundaries.

HISTORY: C19th century

PROTECTION: House Protected. Outbuildings not Protected.



Fernhill House, Buffer Zone.



Fernhill House, Buffer Zone.



Dormer Stone and Brick Outbuilding, with Tiled Roof, Fernhill, Buffer Zone.



Gate Lodge with tiled roof, Fernhill, Buffer Zone.

ADDRESS: 20th Century Housing (Buffer Zone)

FORM: Large double and single storey suburban type dwellings with eclectic elements and irregular forms.

MATERIALS: Range of rendered, brick, stone and applied finishes, large picture windows, glazed screens, tiled gable and hipped roofs.

SITE: Irregular plots.

BOUNDARY: Stone, masonry and planted boundaries.

HISTORY: Mid to late 20th century



Bungalow, Buffer Zone



House, Buffer Zone.



Mansard House, Buffer Zone.



Bungalow, Buffer Zone



House, Buffer Zone



House, Buffer Zone



Dormer Bungalow, Buffer Zone



Bungalow, Buffer Zone



Dormer Bungalow, Buffer Zone



Mansard House, Buffer Zone

Summary

The architectural character of the Buffer Zone is made up of two significant Victorian houses and their outbuildings in addition to a range of twentieth century suburban type bungalows and houses.