


**KEY:**

- PROPOSED CYCLE TRACK
- PROPOSED CARRIAGEWAY
- PROPOSED SHARED AREA
- PROPOSED FOOTWAY / ISLAND
- LANDSCAPED AREA
- BROKEN EDGE CYCLE LINE
- CONTINUOUS SOLID LINE
- FLEXIBLE REBOUNDABLE BOLLARD
- CYCLE SYMBOL
- PROPOSED DEFENDER KERB

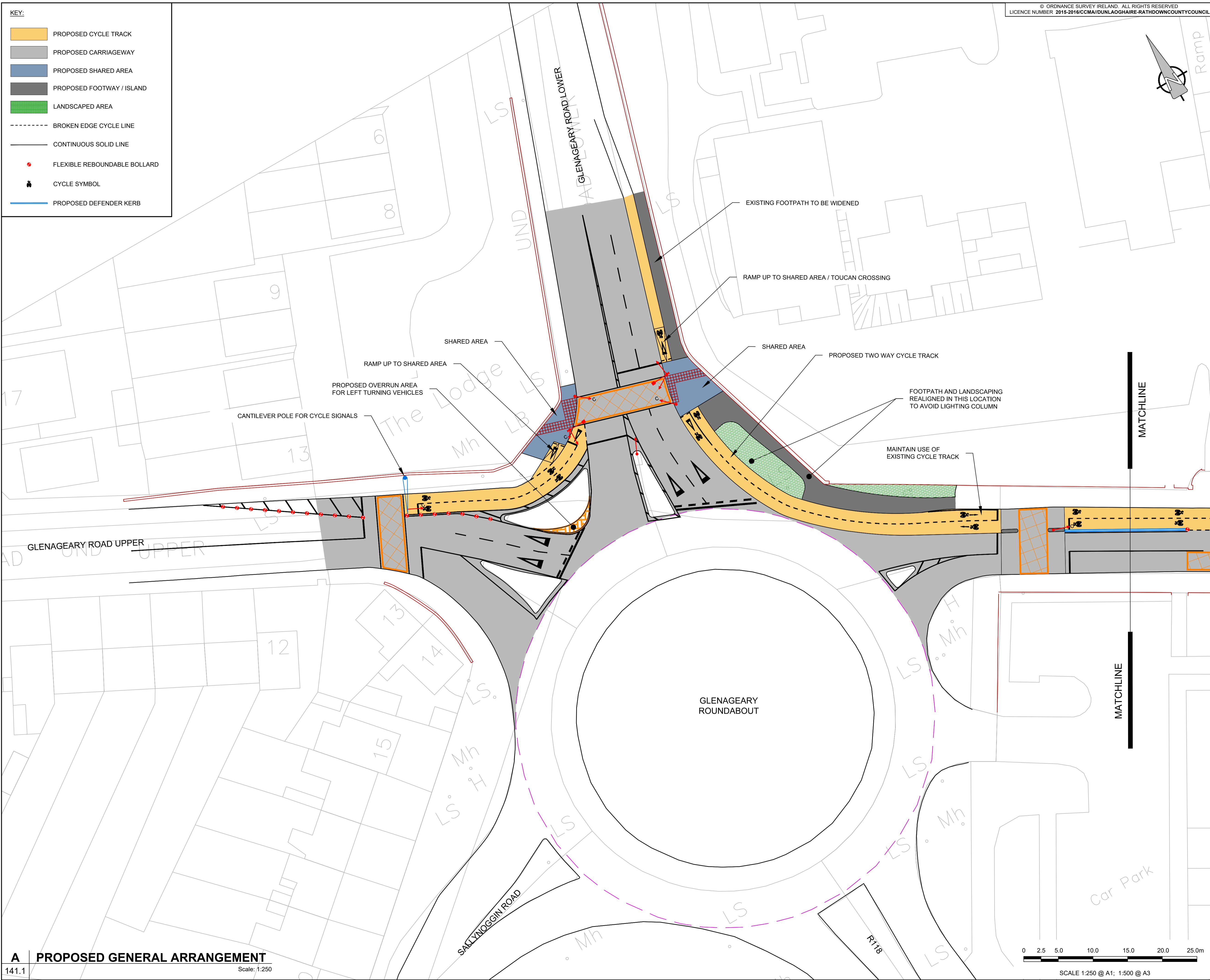


**PROJECT**  
DLRCC TEMPORARY  
CYCLE ROUTES



**CONSULTANT**  
AECOM  
Adelphi Plaza  
Georges Street Upper  
Dun Laoghaire  
County Dublin  
Ireland  
T +353 (0)1 2383100  
www.aecom.com

- NOTES:**
1. THIS DRAWING IS TO BE READ IN CONJUNCTION WITH ALL OTHER RELEVANT DRAWINGS, ANY DISCREPANCIES, ERRORS OR OMISSIONS TO BE BROUGHT TO THE ATTENTION OF THE DESIGNER.
  2. ALL DIMENSIONS ARE IN METERS UNLESS STATED OTHERWISE.
  3. DO NOT SCALE. ALL DIMENSIONS AND COORDINATES SHALL BE CHECKED AND CONFIRMED ON SITE.
  4. LOCATION OF BOLLARDS ARE INDICATIVE. BOLLARDS NOT TO BE ERRECTED IN FRONT OF ENTRANCES/DRIVEWAYS.
  5. BOLLARDS ARE TO BE LOCATED AT THE START AND END OF EACH DEFENDER KERB.



**ISSUE/REVISION**

<b>AECOM DRAFT</b>		
A	SEPT 2021	ISSUED FOR INFORMATION
I/R	DATE	DESCRIPTION

**KEY PLAN**

**PROJECT NUMBER**  
60661468

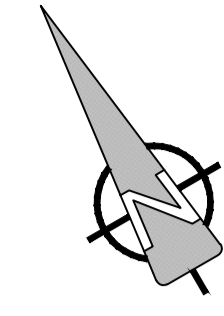
**SHEET TITLE**  
GLENAGEARY ROAD UPPER  
GENERAL ARRANGEMENT  
SHEET 1 OF 8

**SHEET NUMBER**  
SHT\_GLEN\_DD\_141.1

This drawing has been prepared for the use of AECOM's client. It may not be used, modified, reproduced or relied upon by third parties, except as agreed by AECOM or as required by law. AECOM accepts no responsibility, and denies any liability, whatsoever, to any party that uses or relies on this drawing without AECOM's express written consent. Do not scale this document. All measurements must be obtained from the stated dimensions.

**KEY:**

	PROPOSED CYCLE TRACK
	PROPOSED CARRIAGEWAY
	PROPOSED SHARED AREA
	PROPOSED FOOTWAY / ISLAND
	LANDSCAPED AREA
	BROKEN EDGE CYCLE LINE
	CONTINUOUS SOLID LINE
	FLEXIBLE REBOUNDABLE BOLLARD
	CYCLE SYMBOL
	PROPOSED DEFENDER KERB

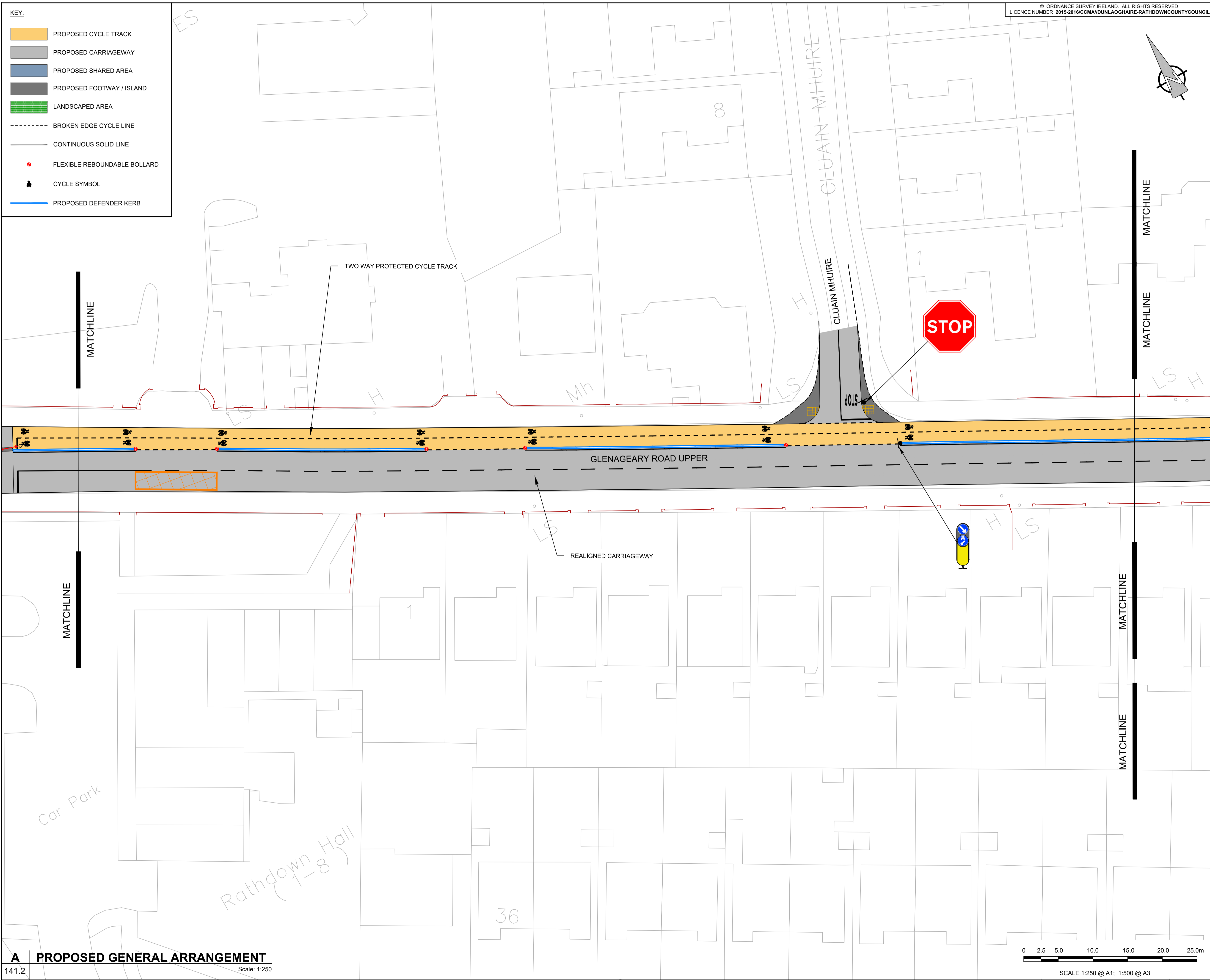


**PROJECT**  
 DLRCR TEMPORARY  
 CYCLE ROUTES

**CLIENT**  
  
 Comhairle Contae County Council

**CONSULTANT**  
 AECOM  
 Adelphi Plaza  
 Georges Street Upper  
 Dun Laoghaire  
 County Dublin  
 Ireland  
 T +353 (0)1 2383100  
 www.aecom.com

- NOTES:**
1. THIS DRAWING IS TO BE READ IN CONJUNCTION WITH ALL OTHER RELEVANT DRAWINGS, ANY DISCREPANCIES, ERRORS OR OMISSIONS TO BE BROUGHT TO THE ATTENTION OF THE DESIGNER.
  2. ALL DIMENSIONS ARE IN METERS UNLESS STATED OTHERWISE.
  3. DO NOT SCALE. ALL DIMENSIONS AND COORDINATES SHALL BE CHECKED AND CONFIRMED ON SITE.
  4. LOCATION OF BOLLARDS ARE INDICATIVE. BOLLARDS NOT TO BE ERRECTED IN FRONT OF ENTRANCES/DRIVEWAYS.
  5. BOLLARDS ARE TO BE LOCATED AT THE START AND END OF EACH DEFENDER KERB.



**ISSUE/REVISION**

<b>AECOM DRAFT</b>		
A	SEPT 2021	ISSUED FOR INFORMATION
I/R	DATE	DESCRIPTION

**KEY PLAN**

**PROJECT NUMBER**  
 60661468

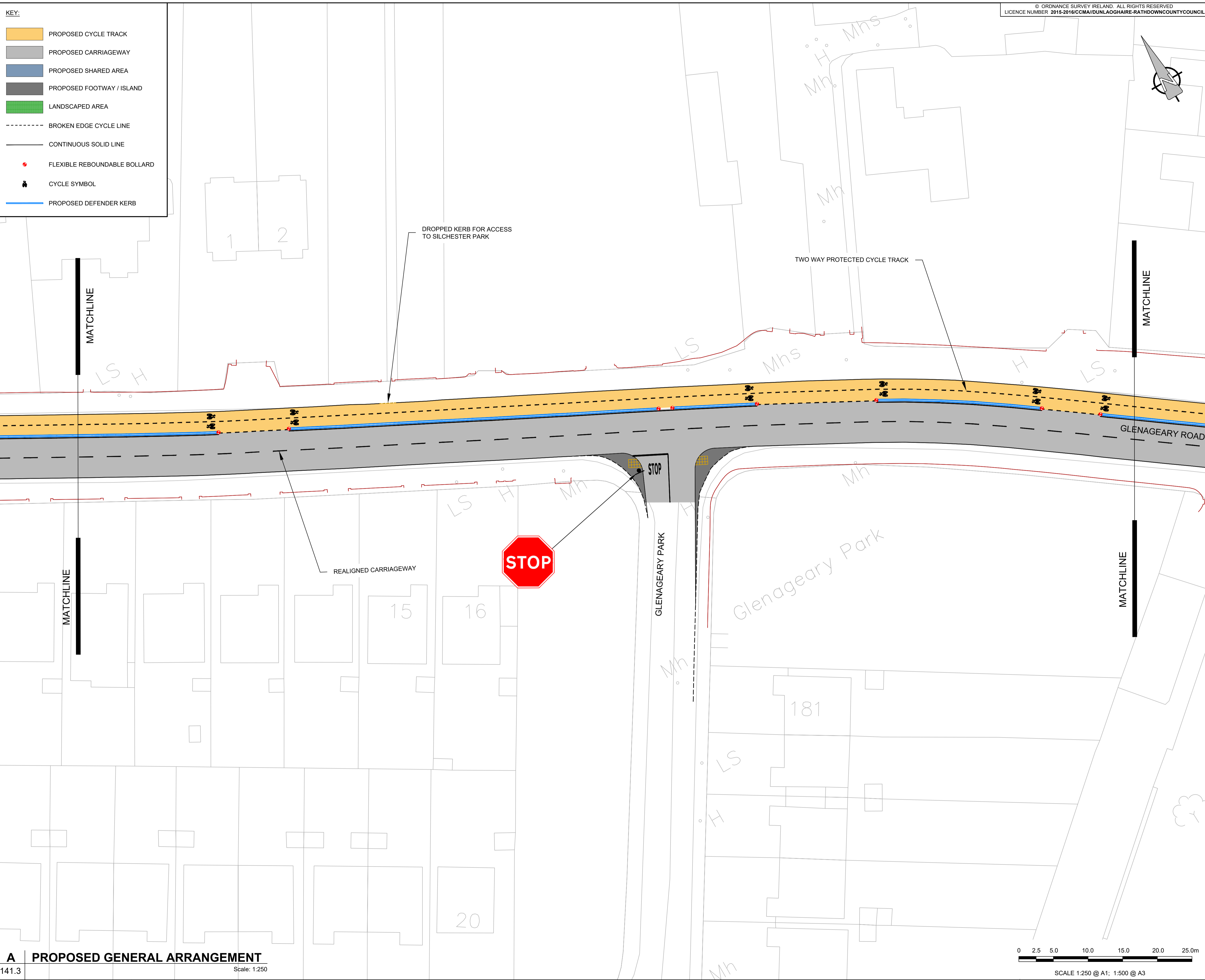
**SHEET TITLE**  
 GLENAGEARY ROAD UPPER  
 GENERAL ARRANGEMENT  
 SHEET 2 OF 8

**SHEET NUMBER**  
 SHT\_GLEN\_DD\_141.2

This drawing has been prepared for the use of AECOM's client. It may not be used, modified, reproduced or relied upon by third parties, except as agreed by AECOM or as required by law. AECOM accepts no responsibility, and denies any liability, whatsoever, to any party that uses or relies on this drawing without AECOM's express written consent. Do not scale this document. All measurements must be obtained from the stated dimensions.

**KEY:**

	PROPOSED CYCLE TRACK
	PROPOSED CARRIAGEWAY
	PROPOSED SHARED AREA
	PROPOSED FOOTWAY / ISLAND
	LANDSCAPED AREA
	BROKEN EDGE CYCLE LINE
	CONTINUOUS SOLID LINE
	FLEXIBLE REBOUNDABLE BOLLARD
	CYCLE SYMBOL
	PROPOSED DEFENDER KERB



**PROJECT**  
DLRCC TEMPORARY  
CYCLE ROUTES



**CONSULTANT**  
AECOM  
Adelphi Plaza  
Georges Street Upper  
Dun Laoghaire  
County Dublin  
Ireland  
T +353 (0)1 2383100  
www.aecom.com

- NOTES:**
1. THIS DRAWING IS TO BE READ IN CONJUNCTION WITH ALL OTHER RELEVANT DRAWINGS, ANY DISCREPANCIES, ERRORS OR OMISSIONS TO BE BROUGHT TO THE ATTENTION OF THE DESIGNER.
  2. ALL DIMENSIONS ARE IN METERS UNLESS STATED OTHERWISE.
  3. DO NOT SCALE. ALL DIMENSIONS AND COORDINATES SHALL BE CHECKED AND CONFIRMED ON SITE.
  4. LOCATION OF BOLLARDS ARE INDICATIVE. BOLLARDS NOT TO BE ERRECTED IN FRONT OF ENTRANCES/DRIVEWAYS.
  5. BOLLARDS ARE TO BE LOCATED AT THE START AND END OF EACH DEFENDER KERB.

**ISSUE/REVISION**

<b>AECOM DRAFT</b>		
A	SEPT 2021	ISSUED FOR INFORMATION
I/R	DATE	DESCRIPTION

**KEY PLAN**

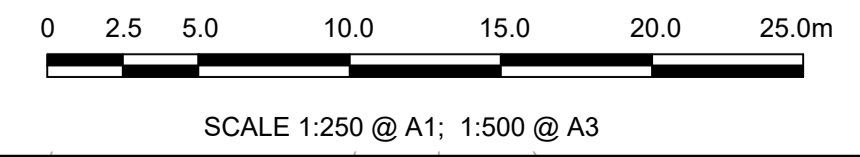
**PROJECT NUMBER**  
60661468

**SHEET TITLE**  
GLENAGEARY ROAD UPPER  
GENERAL ARRANGEMENT  
SHEET 3 OF 8

**SHEET NUMBER**  
SHT\_GLEN\_DD\_141.3

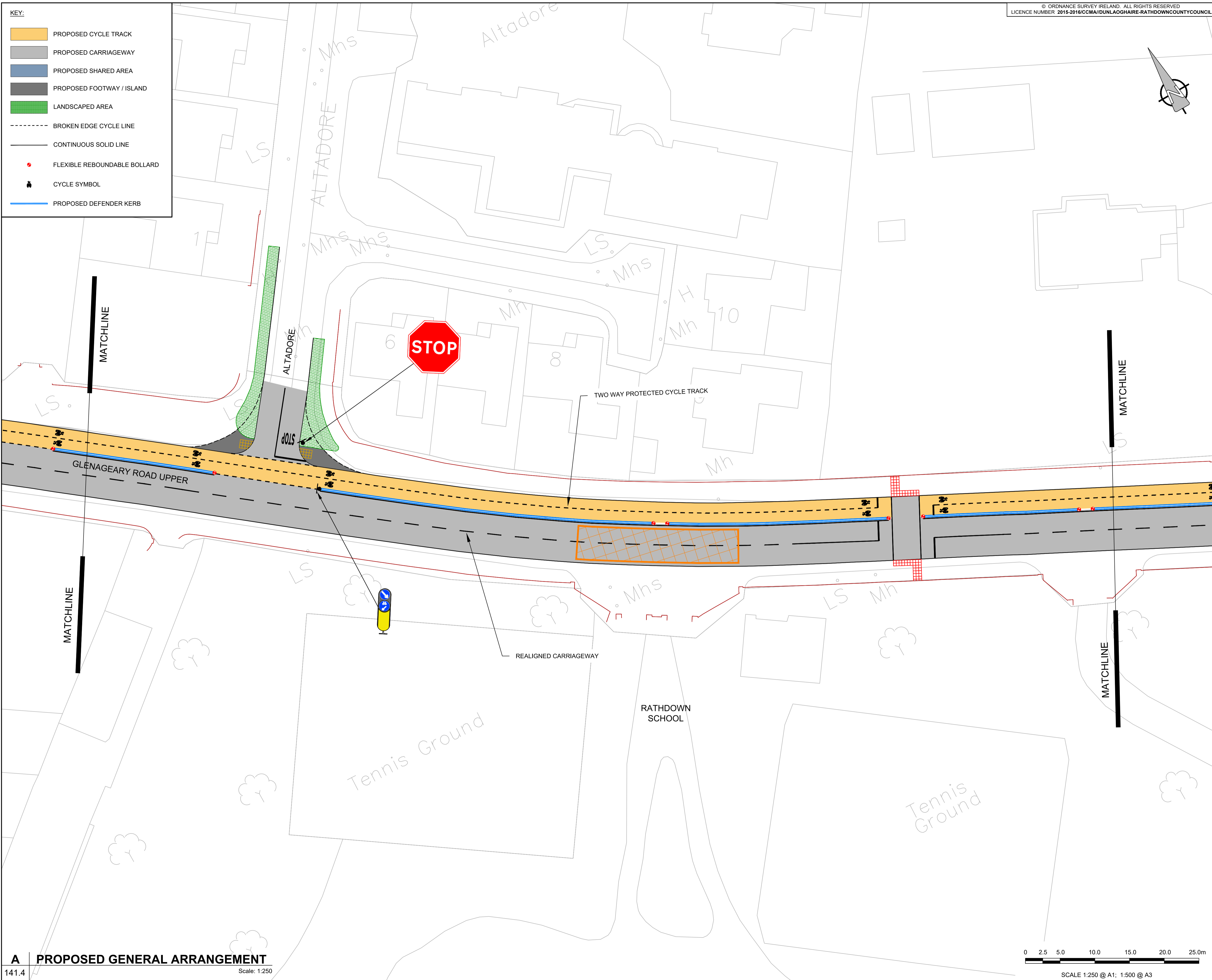
**A PROPOSED GENERAL ARRANGEMENT**

141.3 Scale: 1:250



This drawing has been prepared for the use of AECOM's client. It may not be used, modified, reproduced or relied upon by third parties, except as agreed by AECOM or as required by law. AECOM accepts no responsibility, and denies any liability, whatsoever, to any party that uses or relies on this drawing without AECOM's express written consent. Do not scale this document. All measurements must be obtained from the stated dimensions.

1. THIS DRAWING IS TO BE READ IN CONJUNCTION WITH ALL OTHER RELEVANT DRAWINGS, ANY DISCREPANCIES, ERRORS OR OMISSIONS TO BE BROUGHT TO THE ATTENTION OF THE DESIGNER.
2. ALL DIMENSIONS ARE IN METERS UNLESS STATED OTHERWISE.
3. DO NOT SCALE. ALL DIMENSIONS AND COORDINATES SHALL BE CHECKED AND CONFIRMED ON SITE.
4. LOCATION OF BOLLARDS ARE INDICATIVE. BOLLARDS NOT TO BE ERRECTED IN FRONT OF ENTRANCES/DRIVEWAYS.
5. BOLLARDS ARE TO BE LOCATED AT THE START AND END OF EACH DEFENDER KERB.



ISSUE/REVISION		
<b>AECOM DRAFT</b>		
A	SEPT 2021	ISSUED FOR INFORMATION
I/R	DATE	DESCRIPTION

**KEY PLAN**

**PROJECT NUMBER**

60661468

**SHEET TITLE**

GLENAGEARY ROAD UPPER  
 GENERAL ARRANGEMENT  
 SHEET 4 OF 8

**SHEET NUMBER**

SHT\_GLEN\_DD\_141.4

**A PROPOSED GENERAL ARRANGEMENT**

141.4

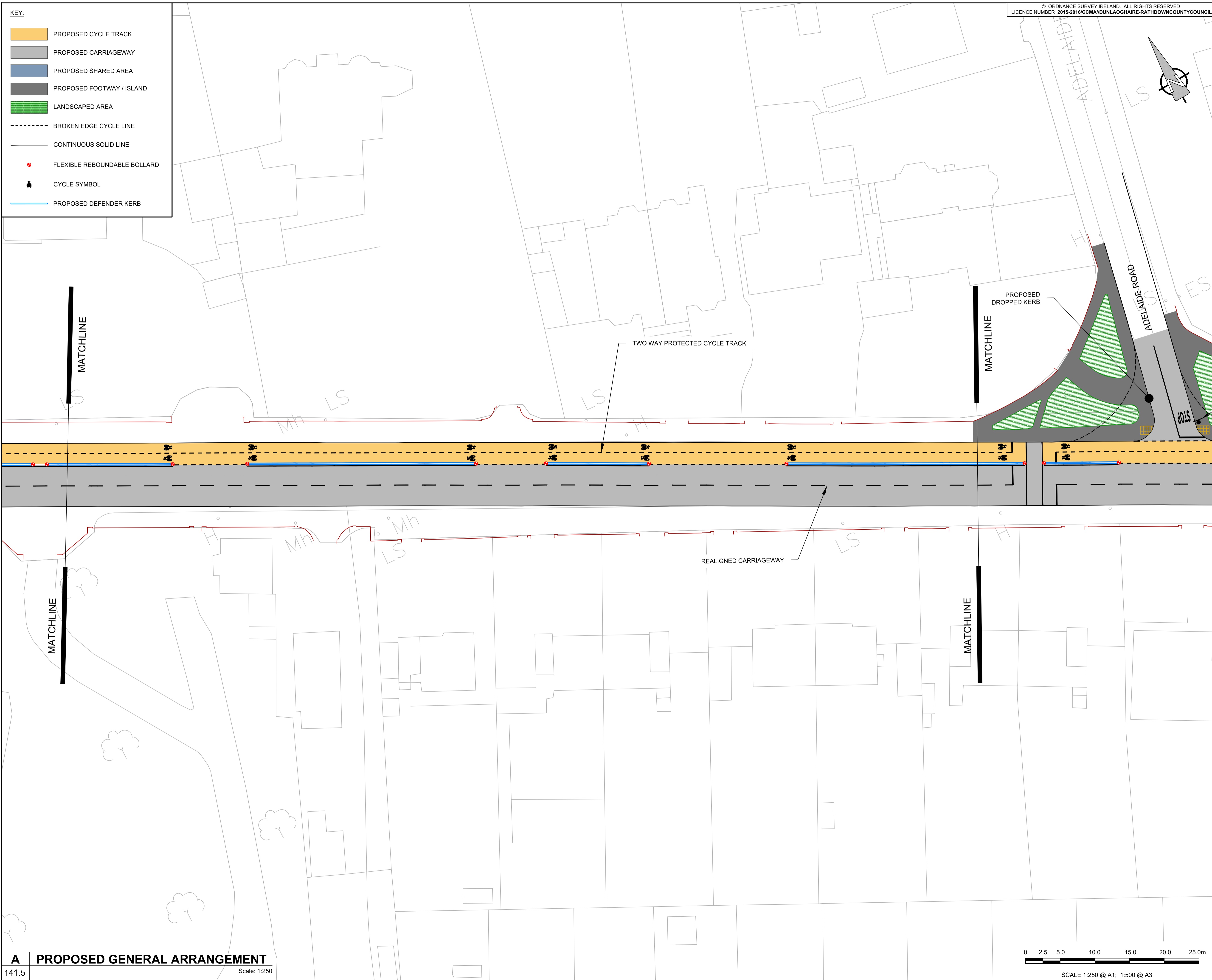
Scale: 1:250



SCALE 1:250 @ A1; 1:500 @ A3

This drawing has been prepared for the use of AECOM's client. It may not be used, modified, reproduced or relied upon by third parties, except as agreed by AECOM or as required by law. AECOM accepts no responsibility, and denies any liability, whatsoever, to any party that uses or relies on this drawing without AECOM's express written consent. Do not scale this document. All measurements must be obtained from the stated dimensions.

1. THIS DRAWING IS TO BE READ IN CONJUNCTION WITH ALL OTHER RELEVANT DRAWINGS, ANY DISCREPANCIES, ERRORS OR OMISSIONS TO BE BROUGHT TO THE ATTENTION OF THE DESIGNER.
2. ALL DIMENSIONS ARE IN METERS UNLESS STATED OTHERWISE.
3. DO NOT SCALE. ALL DIMENSIONS AND COORDINATES SHALL BE CHECKED AND CONFIRMED ON SITE.
4. LOCATION OF BOLLARDS ARE INDICATIVE. BOLLARDS NOT TO BE ERRECTED IN FRONT OF ENTRANCES/DRIVEWAYS.
5. BOLLARDS ARE TO BE LOCATED AT THE START AND END OF EACH DEFENDER KERB.



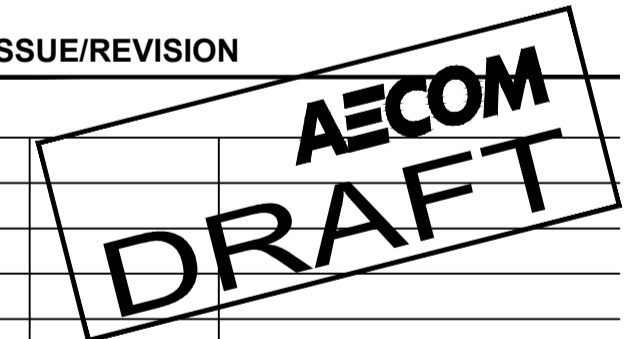
**A PROPOSED GENERAL ARRANGEMENT**

141.5 Scale: 1:250



SCALE 1:250 @ A1; 1:500 @ A3

**ISSUE/REVISION**



I/R	DATE	DESCRIPTION
A	SEPT 2021	ISSUED FOR INFORMATION

**KEY PLAN**

**PROJECT NUMBER**

60661468

**SHEET TITLE**

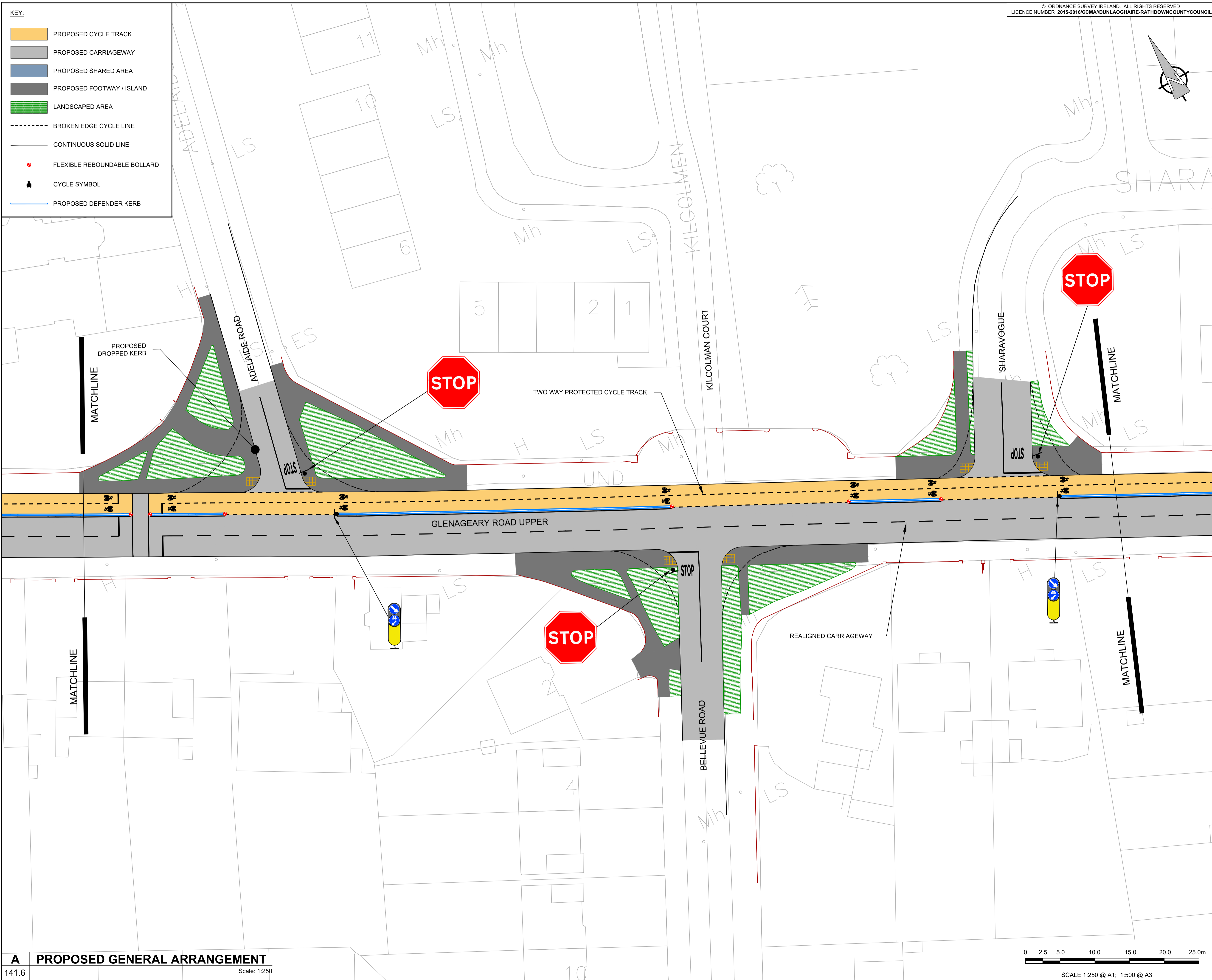
GLENAGEARY ROAD UPPER  
GENERAL ARRANGEMENT  
SHEET 5 OF 8

**SHEET NUMBER**

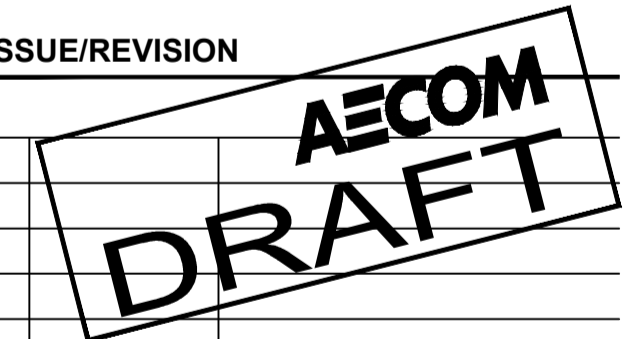
SHT\_GLEN\_DD\_141.5

This drawing has been prepared for the use of AECOM's client. It may not be used, modified, reproduced or relied upon by third parties, except as agreed by AECOM or as required by law. AECOM accepts no responsibility, and denies any liability, whatsoever, to any party that uses or relies on this drawing without AECOM's express written consent. Do not scale this document. All measurements must be obtained from the stated dimensions.

1. THIS DRAWING IS TO BE READ IN CONJUNCTION WITH ALL OTHER RELEVANT DRAWINGS, ANY DISCREPANCIES, ERRORS OR OMISSIONS TO BE BROUGHT TO THE ATTENTION OF THE DESIGNER.
2. ALL DIMENSIONS ARE IN METERS UNLESS STATED OTHERWISE.
3. DO NOT SCALE. ALL DIMENSIONS AND COORDINATES SHALL BE CHECKED AND CONFIRMED ON SITE.
4. LOCATION OF BOLLARDS ARE INDICATIVE. BOLLARDS NOT TO BE ERRECTED IN FRONT OF ENTRANCES/DRIVEWAYS.
5. BOLLARDS ARE TO BE LOCATED AT THE START AND END OF EACH DEFENDER KERB.



**ISSUE/REVISION**



I/R	DATE	DESCRIPTION
A	SEPT 2021	ISSUED FOR INFORMATION

**KEY PLAN**

**PROJECT NUMBER**

60661468

**SHEET TITLE**

GLENAGEARY ROAD UPPER  
 GENERAL ARRANGEMENT  
 SHEET 6 OF 8

**SHEET NUMBER**

SHT\_GLEN\_DD\_141.6

**A PROPOSED GENERAL ARRANGEMENT**

141.6

Scale: 1:250



SCALE 1:250 @ A1; 1:500 @ A3

This drawing has been prepared for the use of AECOM's client. It may not be used, modified, reproduced or relied upon by third parties, except as agreed by AECOM or as required by law. AECOM accepts no responsibility, and denies any liability, whatsoever, to any party that uses or relies on this drawing without AECOM's express written consent. Do not scale this document. All measurements must be obtained from the stated dimensions.

**KEY:**

- PROPOSED CYCLE TRACK
- PROPOSED CARRIAGEWAY
- PROPOSED SHARED AREA
- PROPOSED FOOTWAY / ISLAND
- LANDSCAPED AREA
- BROKEN EDGE CYCLE LINE
- CONTINUOUS SOLID LINE
- FLEXIBLE REBOUNDABLE BOLLARD
- CYCLE SYMBOL
- PROPOSED DEFENDER KERB

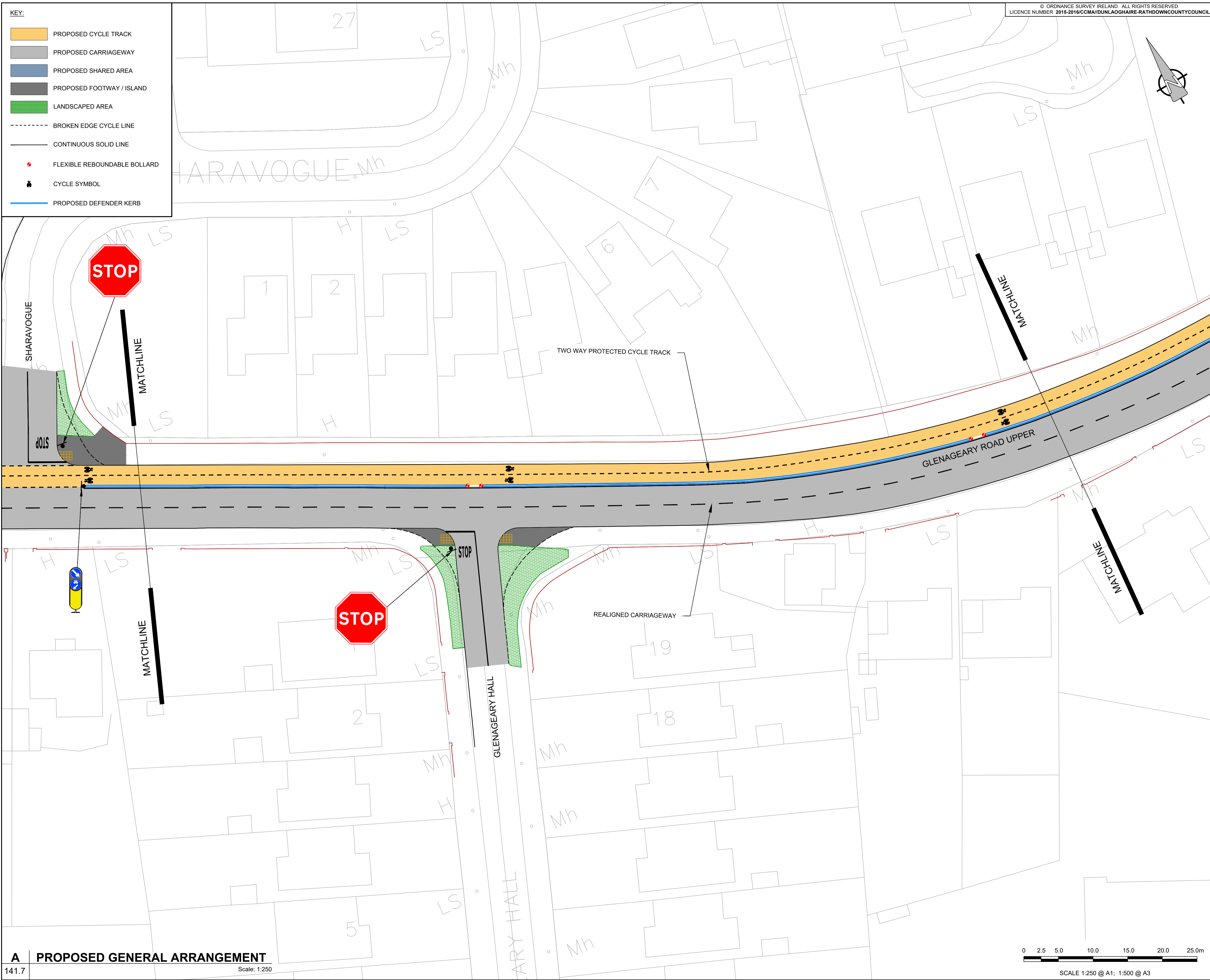


**PROJECT**  
 DLRCC TEMPORARY  
 CYCLE ROUTES



**CONSULTANT**  
 AECOM  
 Adelphi Plaza  
 Georges Street Upper  
 Dun Laoghaire  
 County Dublin  
 Ireland  
 T +353 (0)1 2383100  
 www.aecom.com

- NOTES:**
1. THIS DRAWING IS TO BE READ IN CONJUNCTION WITH ALL OTHER RELEVANT DRAWINGS, ANY DISCREPANCIES, ERRORS OR OMISSIONS TO BE BROUGHT TO THE ATTENTION OF THE DESIGNER.
  2. ALL DIMENSIONS ARE IN METERS UNLESS STATED OTHERWISE.
  3. DO NOT SCALE. ALL DIMENSIONS AND COORDINATES SHALL BE CHECKED AND CONFIRMED ON SITE.
  4. LOCATION OF BOLLARDS ARE INDICATIVE. BOLLARDS NOT TO BE ERRECTED IN FRONT OF ENTRANCES/DRIVEWAYS.
  5. BOLLARDS ARE TO BE LOCATED AT THE START AND END OF EACH DEFENDER KERB.



**ISSUE/REVISION**

<b>AECOM DRAFT</b>		
A	SEPT 2021	ISSUED FOR INFORMATION
I/R	DATE	DESCRIPTION

**KEY PLAN**

**PROJECT NUMBER**  
 60661468

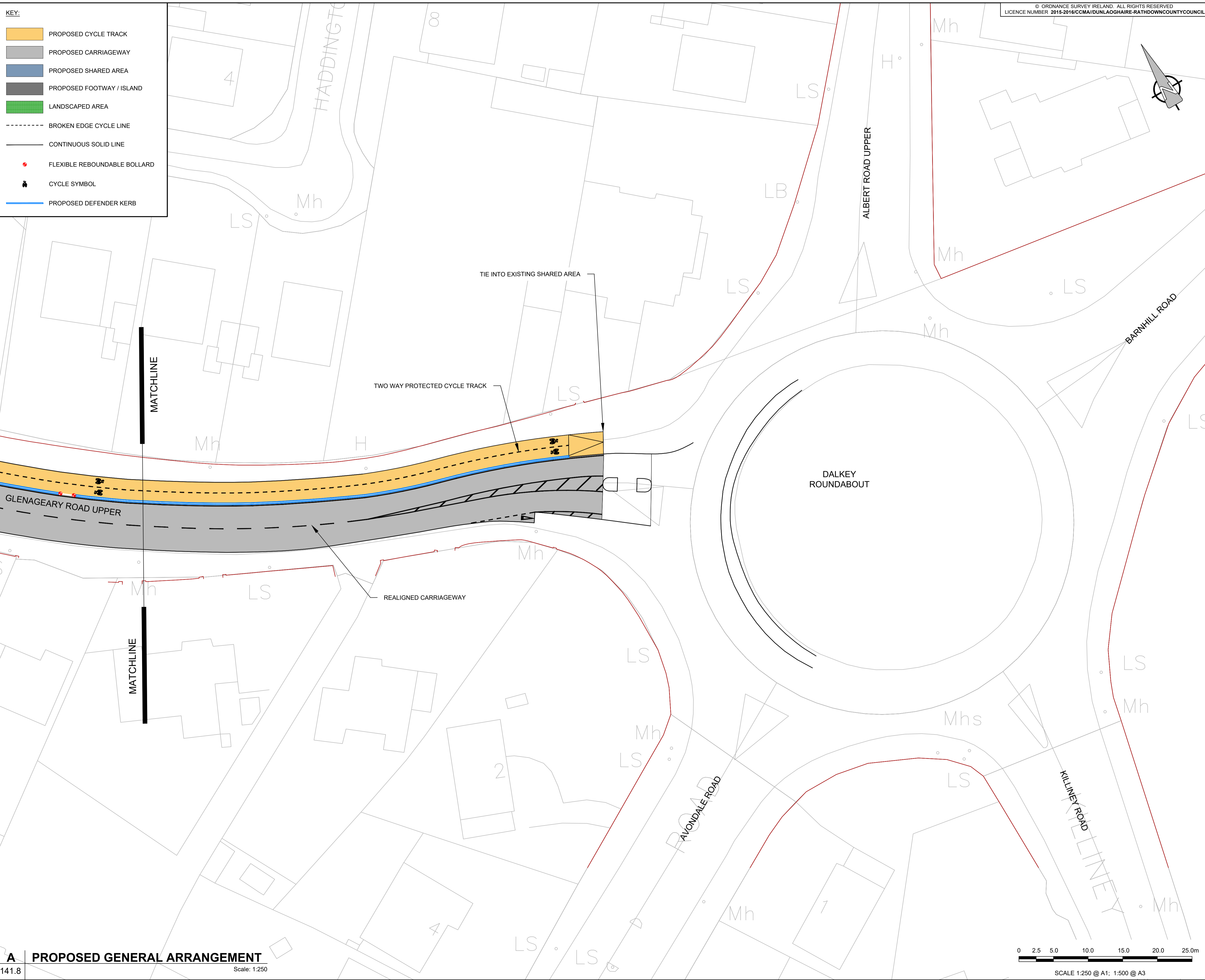
**SHEET TITLE**  
 GLENAGEARY ROAD UPPER  
 GENERAL ARRANGEMENT  
 SHEET 7 OF 8

**SHEET NUMBER**  
 SHT\_GLEN\_DD\_141.7

This drawing has been prepared for the use of AECOM's client. It may not be used, modified, reproduced or relied upon by third parties, except as agreed by AECOM or as required by law. AECOM accepts no responsibility, and denies any liability, whatsoever, to any party that uses or relies on this drawing without AECOM's express written consent. Do not scale this document. All measurements must be obtained from the stated dimensions.

**KEY:**

- PROPOSED CYCLE TRACK
- PROPOSED CARRIAGEWAY
- PROPOSED SHARED AREA
- PROPOSED FOOTWAY / ISLAND
- LANDSCAPED AREA
- BROKEN EDGE CYCLE LINE
- CONTINUOUS SOLID LINE
- FLEXIBLE REBOUNDABLE BOLLARD
- CYCLE SYMBOL
- PROPOSED DEFENDER KERB



**PROJECT**  
 DLRC TEMPORARY  
 CYCLE ROUTES



**CONSULTANT**  
 AECOM  
 Adelphi Plaza  
 Georges Street Upper  
 Dun Laoghaire  
 County Dublin  
 Ireland  
 T +353 (0)1 2383100  
 www.aecom.com

- NOTES:**
1. THIS DRAWING IS TO BE READ IN CONJUNCTION WITH ALL OTHER RELEVANT DRAWINGS, ANY DISCREPANCIES, ERRORS OR OMISSIONS TO BE BROUGHT TO THE ATTENTION OF THE DESIGNER.
  2. ALL DIMENSIONS ARE IN METERS UNLESS STATED OTHERWISE.
  3. DO NOT SCALE. ALL DIMENSIONS AND COORDINATES SHALL BE CHECKED AND CONFIRMED ON SITE.
  4. LOCATION OF BOLLARDS ARE INDICATIVE. BOLLARDS NOT TO BE ERRECTED IN FRONT OF ENTRANCES/DRIVEWAYS.
  5. BOLLARDS ARE TO BE LOCATED AT THE START AND END OF EACH DEFENDER KERB.

**ISSUE/REVISION**

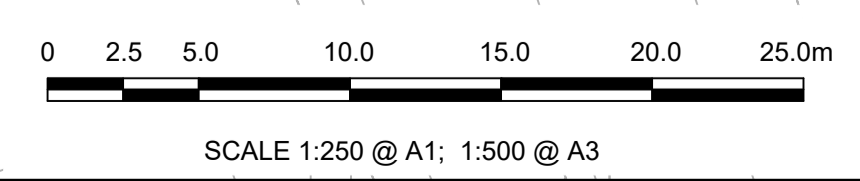
<b>AECOM DRAFT</b>		
A	SEPT 2021	ISSUED FOR INFORMATION
I/R	DATE	DESCRIPTION

**KEY PLAN**

**PROJECT NUMBER**  
 60661468

**SHEET TITLE**  
 GLENAGEARY ROAD UPPER  
 GENERAL ARRANGEMENT  
 SHEET 8 OF 8

**SHEET NUMBER**  
 SHT\_GLEN\_DD\_141.8



This drawing has been prepared for the use of AECOM's client. It may not be used, modified, reproduced or relied upon by third parties, except as agreed by AECOM or as required by law. AECOM accepts no responsibility, and denies any liability, whatsoever, to any party that uses or relies on this drawing without AECOM's express written consent. Do not scale this document. All measurements must be obtained from the stated dimensions.