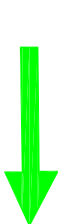




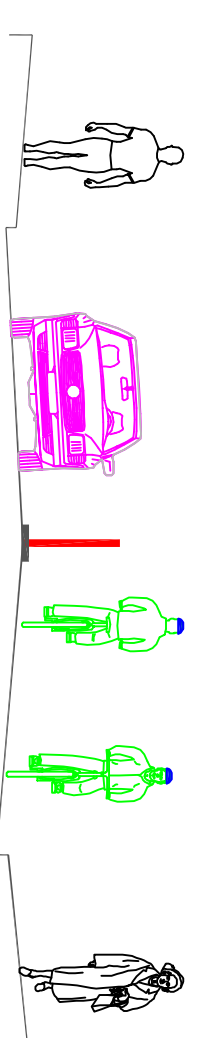
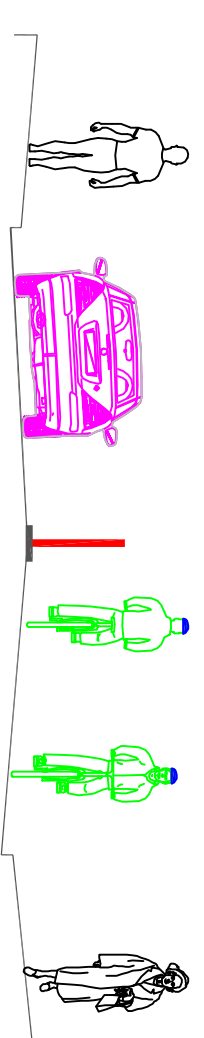


LEGEND

-  DENOTES CYCLIST DIRECTION EAST
-  DENOTES CYCLIST DIRECTION WEST
-  DENOTES TRAFFIC DIRECTION EAST
-  DENOTES TRAFFIC DIRECTION WEST
-  DENOTES - ON ROAD CYCLING (HARBOUR ROAD).



TYPICAL ROAD CROSS SECTION - LOOKING WEST DIRECTION
SANDYCOVE AVENUE



TYPICAL ROAD CROSS SECTION - LOOKING WEST DIRECTION
SEAPOINT AVENUE

No	Revisions	By	Date



ROADS PROJECT OFFICE
DUN LAOGHAIRE HARBOUR SQUARE,
DUN LAOGHAIRE

DRW: M. McKeegan
SCALE: 1:500
DATE: JUNE 2020

DUN LAOGHAIRE HARBOUR SQUARE
DUN LAOGHAIRE

NEWTOWN AVENUE TO SANDYCOVE
Dun Laoghaire Harbour Square
Dun Laoghaire

Includes Ordnance Survey Ireland Data reproduced under
Dun Laoghaire Harbour Square
Unauthorised reproduction infringes Ordnance Survey
Ireland and Government of Ireland Copyright.
© Ordnance Survey Ireland 2010.

DRW: M. McKeegan
SCALE: 1:500
DATE: JUNE 2020
RPO-20-09-10
H/Construction: Abeyapada