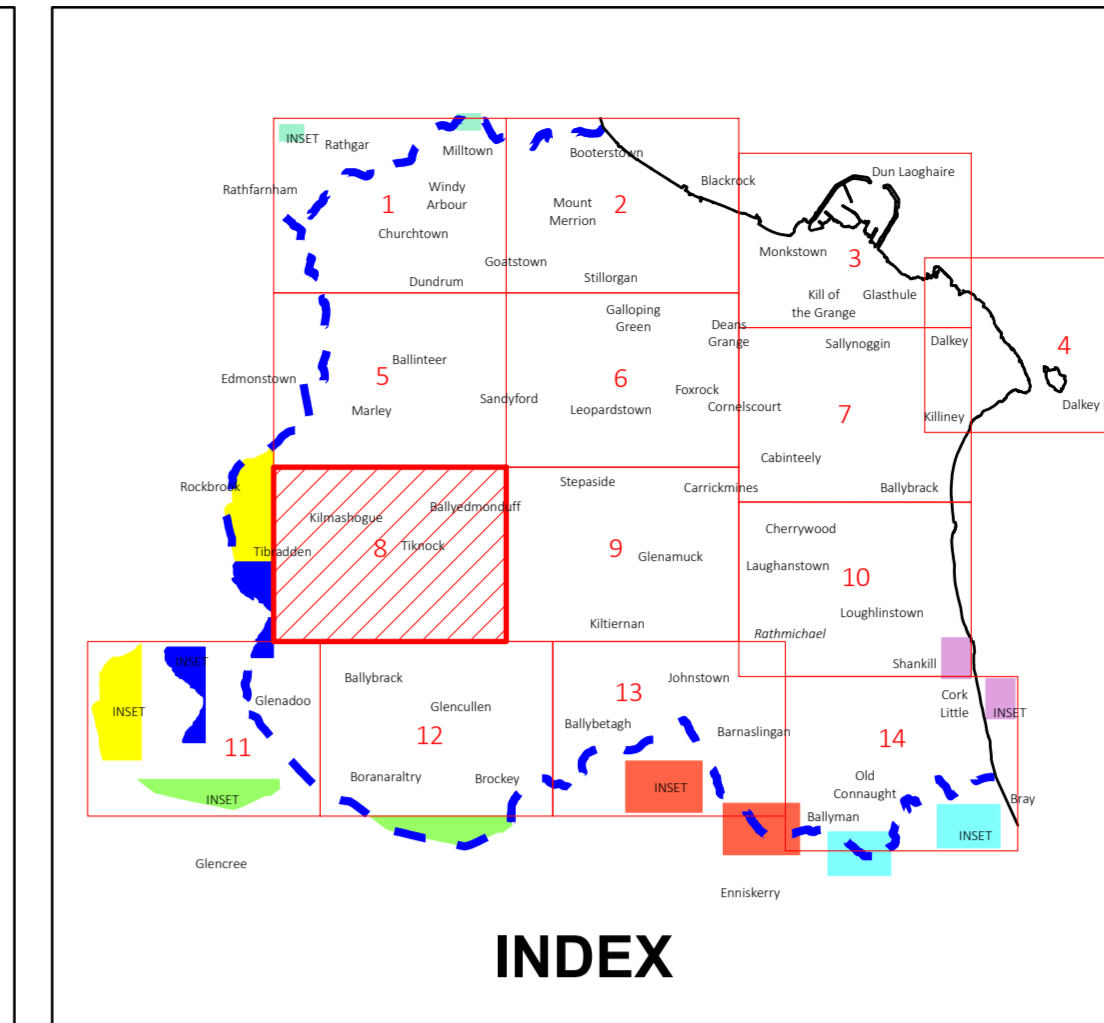


Mapping Notes

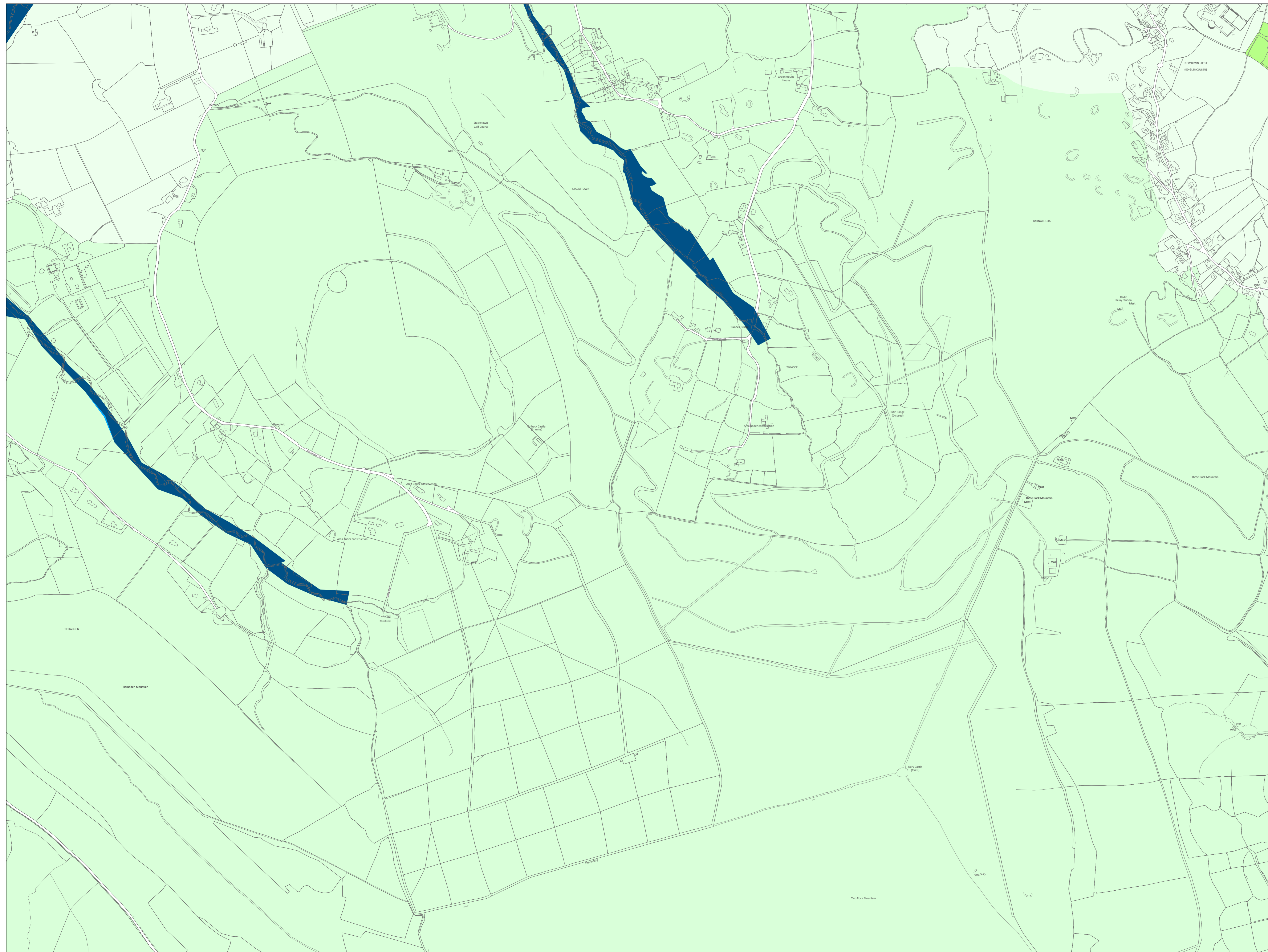
1. When printing this map, colours may vary depending on type of printer used. Please refer to dlr website for definitive colours.
2. Wave Overtopping layer is relevant to the following maps only:
Map No's. 2, 3, 4, 7, 10 & 14 unless noted otherwise.

Flood Zone Map

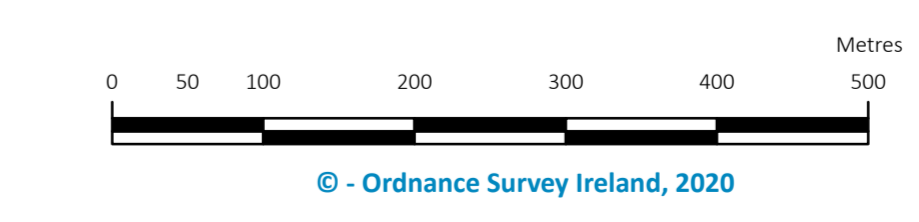
COMHAIRLE CHONTAE DHÚN LAOGHAIRE-RÁTH AN DÚIN
DÚN LAOGHAIRE-RATHDOWN COUNTY COUNCIL
 COUNTY DEVELOPMENT PLAN 2022-2028
 Proposed Amendments to Draft Plan November 2021



[Amendments to Flood Map](#)
 Flood Zones A & B colours amended
 Wave Overtopping layer added
 Mapping Note 2 added



Objective	Description	Color
Objective A	To provide residential development and/or protect and improve residential amenity.	Light Yellow
Objective A1	To provide for new residential communities and Sustainable Neighbourhood Infrastructure in accordance with approved local area plans.	Yellow
Objective A2	To provide for the creation of sustainable residential neighbourhoods and preserve and protect residential amenity.	Light Green
Objective B	To protect and improve rural amenity and to provide for the development of agriculture.	Light Blue
Objective DC	To protect, provide for and/or improve mixed-use district centre facilities.	Red
Objective E	To provide for economic development and employment.	Purple
Objective F	To preserve and provide for open space with ancillary active recreational amenities.	Light Green
Objective G	To protect and improve high amenity areas.	Light Green
Objective GB	To protect and enhance the open nature of lands between urban areas.	Diagonal Lines
Objective LIW	To improve and provide for low density warehousing/light industrial warehousing uses.	Blue
Objective MIC	To consolidate and complete the development of the mixed use inner core to enhance and reinforce sustainable development.	Orange
Objective MDC	To provide for a mix of uses which complements the inner core, but with less retail and residential and more emphasis on employment and services.	Light Orange
Objective MTC	To protect, provide for and/or improve major town centre facilities.	Cyan
Objective NC	To protect, provide for and/or improve mixed-use neighbourhood centre facilities.	Brown
Objective DE	To provide for office and enterprise development.	Light Blue
Objective TU	To facilitate, support and enhance the development of third level education institutions.	Light Blue
Objective W	To provide for waterfront development and harbour related uses.	Light Green
Objective SNI	To protect, improve and encourage the provision of sustainable neighbourhood infrastructure.	Grey
County Boundary		Dashed Orange
Areas of Flood Risk Concern		
Fluvial - Surface Water		Blue Triangle
Fluvial - Surface Water		Dark Blue Triangle
Fluvial - Foul		Green Triangle
Flood Zone A		Dark Blue
Flood Zone B		Light Blue
Wave Overtopping		Blue Hatched
County Boundary		Dashed Orange
Boundary of Adopted Cherrywood Planning Scheme		Red Outline



Director of Planning: M Henchy
 Senior Planner: L McGauran