


























Path Access During Marlay Park Concerts

 Pedestrian Route

 Pedestrian Route - *Restricted access during concert days*



Eochair Eolais / Legend

- | | | | | | | | | | |
|---|---|---|---|--|---|--|--|--|--|
|  Eolas
Information |  An Carrchlós
Car park |  Áit Súgartha
Playground |  Leithris
Toilets |  Teach Mharlaí
Marlay House |  Lochán na Lachan
Duck Pond |  Bosca Suas
BoxUp |  Cúirteanna Leadóige
Tennis Court |  Cruicéad
Cricket |  Iarnród
Mionsamhlach
Model Railway |
|  Garraithe Leasríochta
Regency Gardens |  Galfchúrsa
Golf Course |  Slí Chill Mhantáin
Wicklow Way |  Móinéar na
Lusanna Fiaíne
Wildflower Meadow |  Áit do Mhadraí
Saor ó Lallacha
Dogs Off Leash Area |  Bealaí Siúil
Walking Route
3.56km |  Cúirt Liathróidí
Boules Court |  Teachín Laurelmere
Laurelmere Cottage |  Ag Cur Glas
Putting Green |  Rian Síóg
Fairy Trail |
|  Teach Báid
Boathouse |  Slí Rothar
Cycleway |  Siopa Caife
Coffee Shop |  Dífhibrileoir
Defibrillator |  Binse
Bench | | | | | |