







-  Boundary of Section 49 Supplementary Development Contribution Scheme Glenamuck Road
-  Boundary of Section 49 Supplementary Development Contribution Scheme Luas B1
-  Luas Line
-  Luas Stations
-  Kiltiernan / Glenamuck Distributor Road
-  County Boundary



© - Ordnance Survey Ireland, 2020

Planning Department

M Henchy
Director of Planning



Section 49 Supplementary Development Contribution Scheme

Senior Planner: L. McGauran

Chief Technician:

Prepared By: L. McGauran

Drawn By: M.Hennessy

Date:
December 2020

Scale:
1:36,000

Map No.

T3