







COMHAIRLE CHONTAE DHÚN LAOGHAIRE-RÁTH AN DÚIN
DÚN LAOGHAIRE - RATHDOWN COUNTY COUNCIL
COUNTY DEVELOPMENT PLAN 2022-2028
Proposed Amendments to Draft Plan
November 2021
Supplementary Mapping Booklet

[Amendments to Map T1](#)

Map number amended

-  Boundary of Section 49 Supplementary Development Contribution Scheme Glenamuck Road
-  Boundary of Section 49 Supplementary Development Contribution Scheme Luas B1
-  Luas Line
-  Luas Stations
-  Kiltiernan / Glenamuck Distributor Road
-  County Boundary



© - Ordnance Survey Ireland, 2020

Planning Department

M Henchy
Director of Planning



Section 49 Supplementary Development
Contribution Scheme

Senior Planner: L. McGauran Chief Technician:

Prepared By: L. McGauran Drawn By: M.Hennessy

Date: November 2021 Scale: 1:36,000 Map No. **T1**