






IF THERE IS ANY DISCREPANCY BETWEEN THIS MAP AND
THE LOCAL ELECTORAL AREA BOUNDARY COMMITTEE
NO. 2 REPORT 2018 THE LATTER SHALL PREVAIL

-  Killiney - Shankill Electoral Area
-  Electoral Divisions
- BALLYBRACK**  ED Names
-  Polling Areas
- (KY)**  Polling Area Book Reference



Planning Department

M.Henchy
Director of Services



Comhairle Contae County Council
Planning Department

Local Electoral Area Boundary Committee No. 2 Report 2018 Killiney - Shankill Local Electoral Area		
Senior Planner:	L.McGauran	Chief Technician:
Prepared By:	V.O'Donnell	Drawn By: M Hennessy
Date:	Scale:	Drawing No:
March 2021	1:10,750	PL-21-027