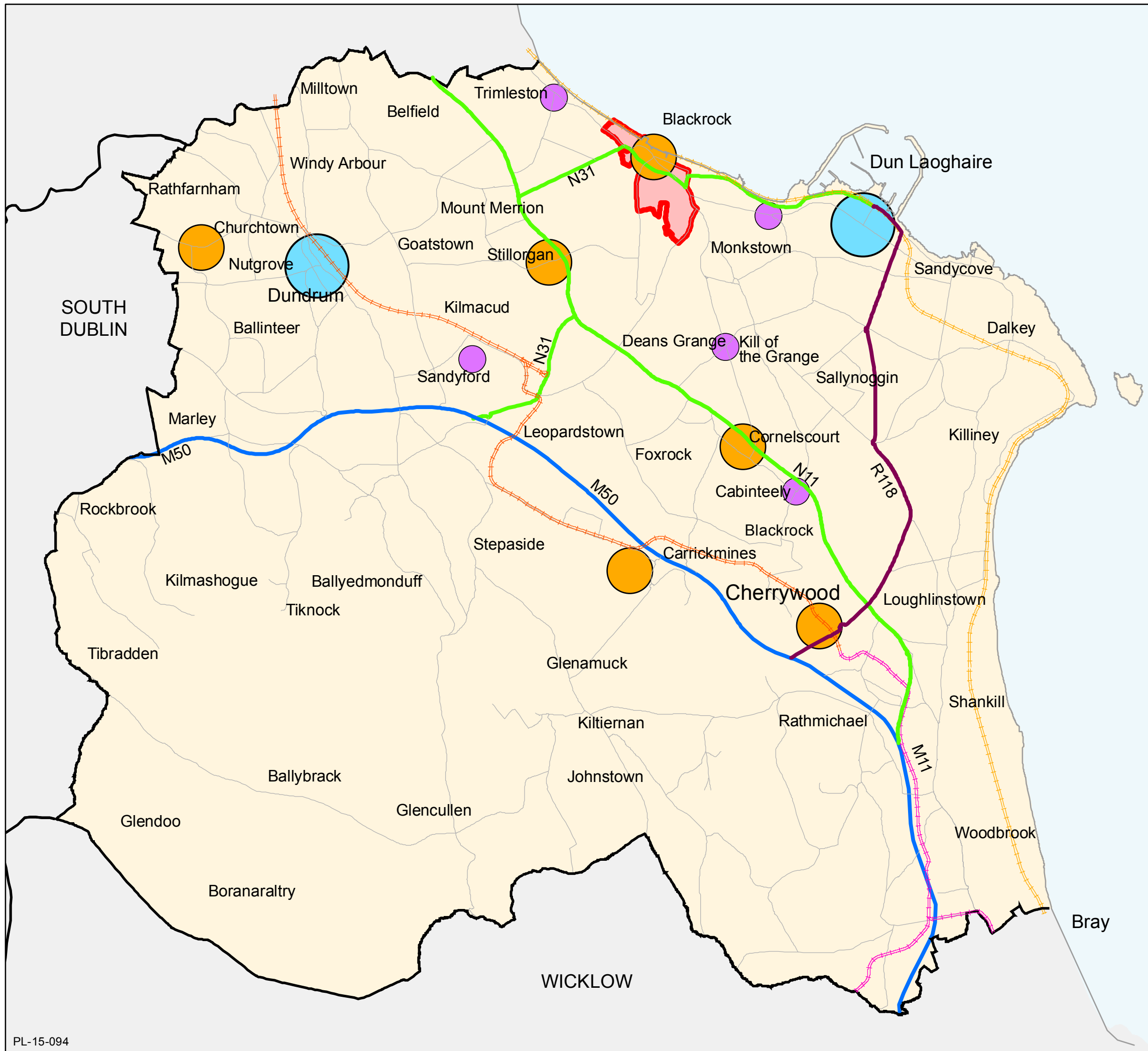
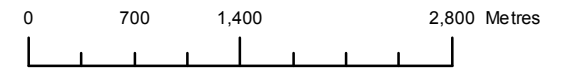


Blackrock Local Area Plan



- Blackrock LAP Boundary
- County Boundary
- M50 / M11
- National Primary Roads
- Other Roads
- LUAS (Existing)
- LUAS (Proposed)
- Dart & Rail
- Major Town Centre
- District Centre
- Neighbourhood Centres Proximate to Blackrock





Includes Ordnance Survey Ireland data reproduced under Osi Licence number 2013-2015/CCMA/ Dun Laoghaire-Rathdown County Council. Unauthorised reproduction infringes Ordnance Survey, Ireland and Government of Ireland copyright. © Ordnance Survey Ireland, 2014

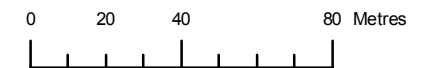
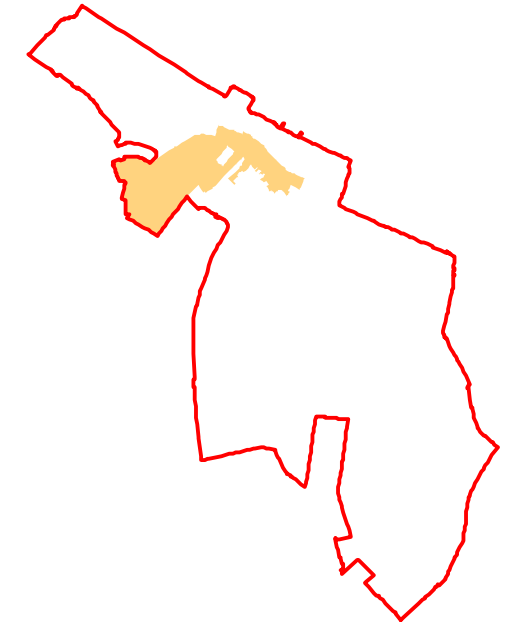
Planning & Enterprise Department
 D. McCulloch
 Acting Director of Services



Retail Hierarchy	
A/Senior Planner: R. Naughton	Chief Technician: M. Hevehan
Prepared By: T. Flanagan	Drawn By: M. Hennessy
Date: March 2015	Scale: 1 : 50 000
Drawing No: Map 14	

Blackrock Local Area Plan

-  Local Area Plan Boundary
-  Core Retail Area



Includes Ordnance Survey Ireland data reproduced under Osi Licence number 2013-2015/CCMA/ Dun Laoghaire-Rathdown County Council. Unauthorised reproduction infringes Ordnance Survey, Ireland and Government of Ireland copyright. © Ordnance Survey Ireland, 2014

Planning & Enterprise Department

D. McCulloch
Acting Director of Services



Core Retail Area

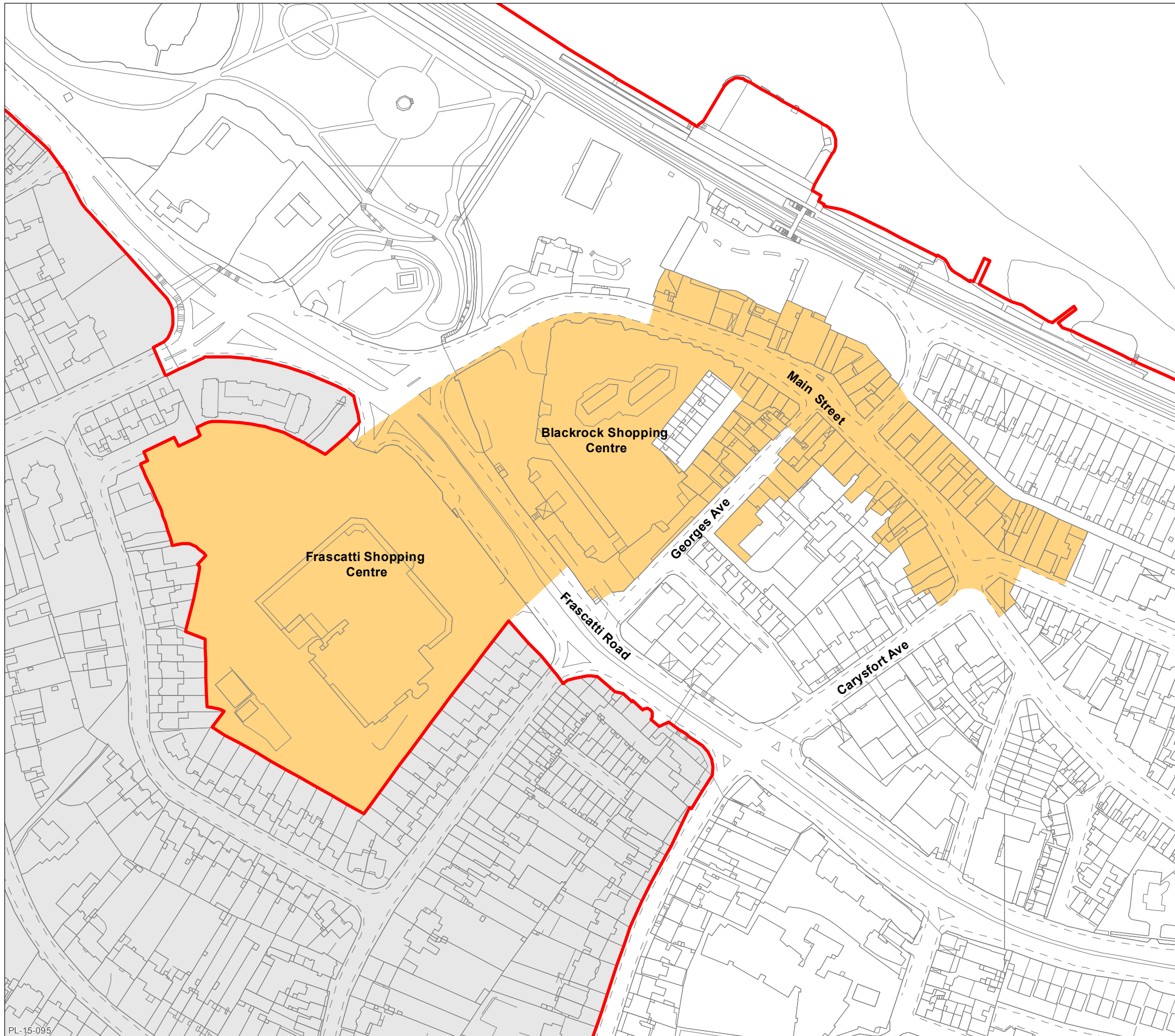
A/Senior Planner: R. Naughton **Chief Technician:** M. Hevehan

Prepared By: T. Flanagan **Drawn By:** M. Hennessy







Date:
March 2015

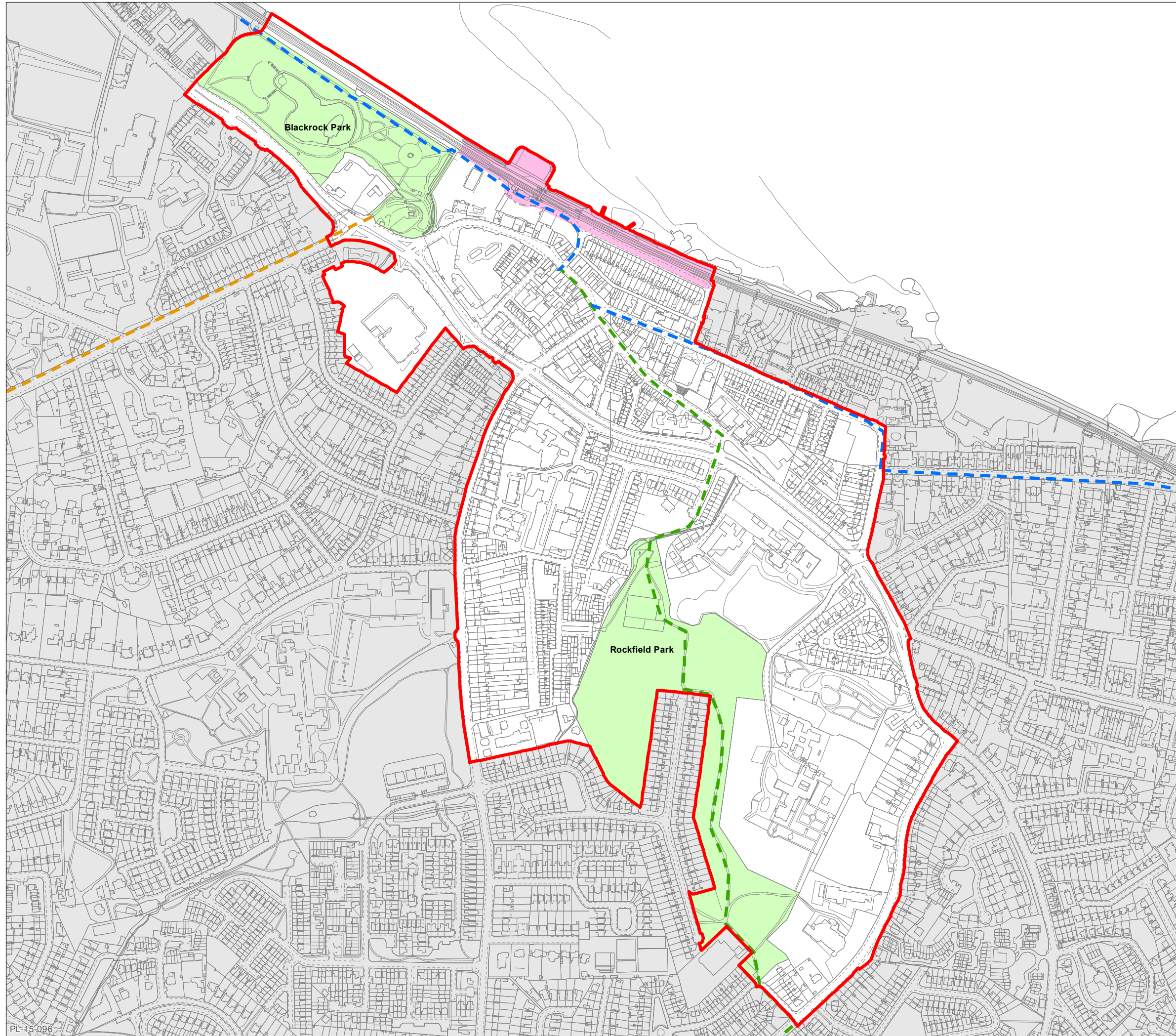
Scale:
1:2000

Drawing No:
Map 15



Blackrock Local Area Plan

-  Local Area Plan Boundary
-  Clonkeen Greenway
-  Deerpark Greenway
-  East Coast Greenway
-  Blackrock Seafront
-  Blackrock & Rockfield Parks



Includes Ordnance Survey Ireland data reproduced under Osi Licence number 2013-2015/CCMA/ Dun Laoghaire-Rathdown County Council. Unauthorised reproduction infringes Ordnance Survey, Ireland and Government of Ireland copyright. © Ordnance Survey Ireland, 2014

Planning & Enterprise Department

D. McCulloch
Acting Director of Services



Open Space Strategy

A/Senior Planner: R. Naughton **Chief Technician:** M. Hevehan














Prepared By: T. Flanagan **Drawn By:** M. Hennessy

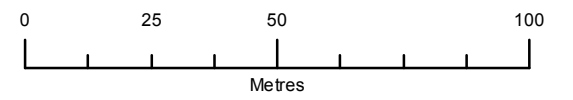
Date:
March 2015

Scale:
1:6000

Drawing No:
Map 16

Blackrock Local Area Plan

-  Boundary of Blackrock Park
-  Improved Access
-  Bandstand & Pavillion (Protected Structures)
-  Pavillion Area
-  Bandstand & Playground Area
-  Pond and Amphitheatre Area
-  Outdoor Gym
-  Playground
-  Pond
-  Trees
-  Paths
-  Green Areas
-  Blackrock Park Objectives



Includes Ordnance Survey Ireland data reproduced under Osi Licence number 2013-2015/CCMA/ Dun Laoghaire-Rathdown County Council. Unauthorised reproduction infringes Ordnance Survey, Ireland and Government of Ireland copyright. © Ordnance Survey Ireland, 2014

Planning & Enterprise Department
D. McCulloch
Acting Director of Services



Blackrock Park

A/Senior Planner: R. Naughton	Chief Technician: M. Hevehan
Prepared By: T. Flanagan	Drawn By: M. Hennessy
Date: March 2015	Scale: 1:1500
Drawing No: Map 17	

