








IF THERE IS ANY DISCREPANCY BETWEEN THIS MAP AND
THE LOCAL ELECTORAL AREA BOUNDARY COMMITTEE
NO. 2 REPORT 2018 THE LATTER SHALL PREVAIL

-  Blackrock Electoral Area
-  Electoral Divisions
-  Electoral Division Names
-  Polling Areas
-  Polling Area Book Reference
-  2017 Dáil Constituency Boundary

0 0.15 0.3 0.6
Kilometers
© - Ordnance Survey Ireland, 2021

Planning Department		 Comhairle Contae County Council Planning Department	
M.Henchy Director of Services			
Local Electoral Area Boundary Committee No. 2 Report 2018 Blackrock Local Electoral Area			
Senior Planner:	L.McGauran	Chief Technician:	
Prepared By:	V.O'Donnell	Drawn By:	M.Hennessy
Date:	March 2021	Scale:	1:7,000
		Drawing No:	PL-21-025