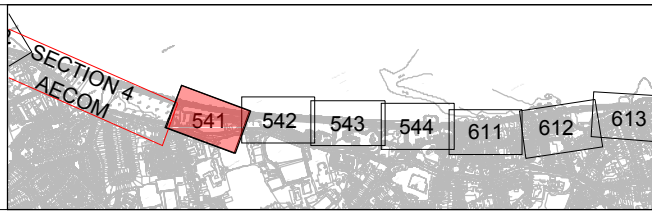
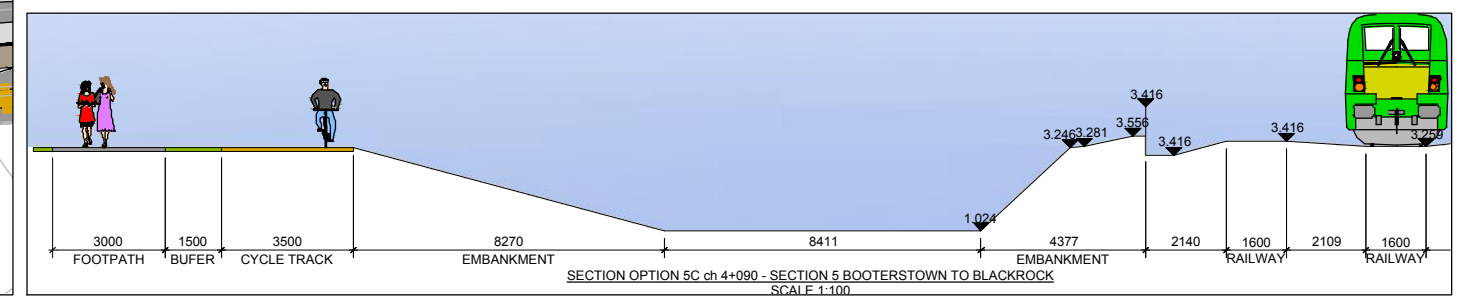
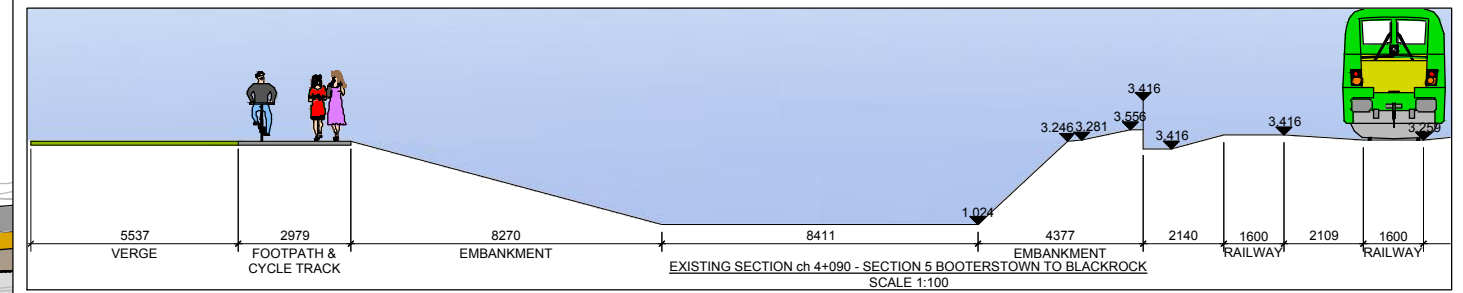


**KEY:**

- PROPOSED ISLAND / FOOTWAY / PROMENADE
- ONE WAY OFF ROAD CYCLE TRACK
- TWO WAY OFF ROAD CYCLE TRACK
- ON ROAD CYCLE LANE
- SHARED OFF ROAD SURFACE
- SHARED ON ROAD SURFACE
- BUS FACILITY
- PROPOSED CARRIAGEWAY
- PROPOSED CONNECTIONS
- PROPOSED LAND TAKE
- PROPOSED PARKING
- POTENTIAL COASTAL WALKWAY
- EXISTING SEA WALL
- EXISTING BOUNDARY
- EXISTING TREE LOCATION



ADJUSTED ROUTE		MAY 2018	JMK	SMG	SMG
No.	Revision	Date	By	Crkd	App'd
	Slage				
PRELIMINARY APPROVAL					
TENDER					
CONSTRUCTION					

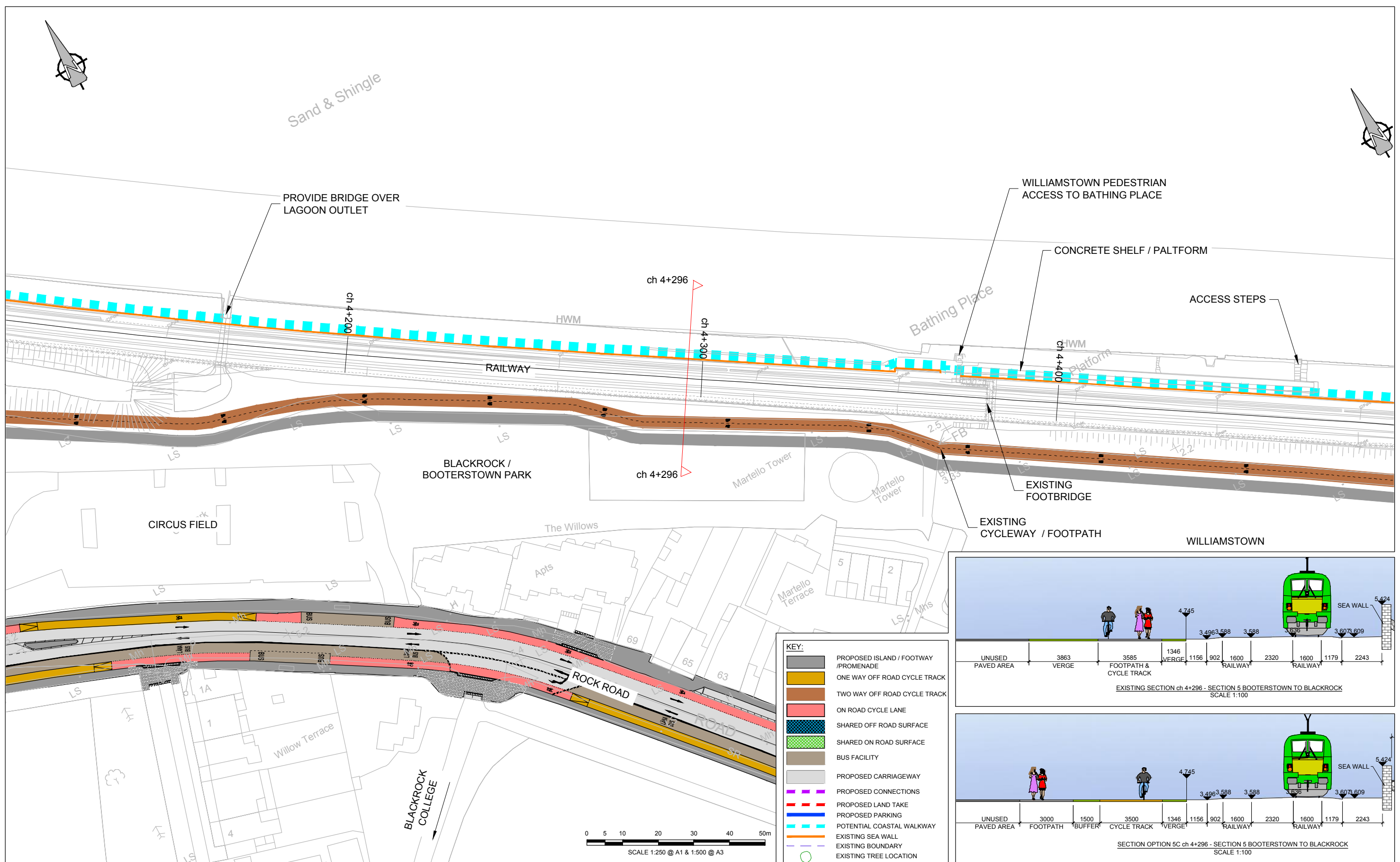
**AECOM - Roughan & O'Donovan Alliance**

**AECOM | ROD**

AECOM - Roughan & O'Donovan  
4th Floor Adelphi Plaza,  
George's Street Upper,  
Dun Laoghaire, Co Dublin  
Tel: +353 (0)1 2383100  
Fax: +353(0)1 2383199  
www.aecom.com  
www.rod.ie

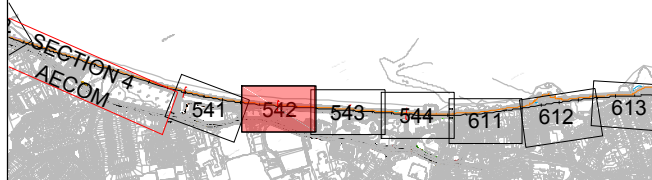
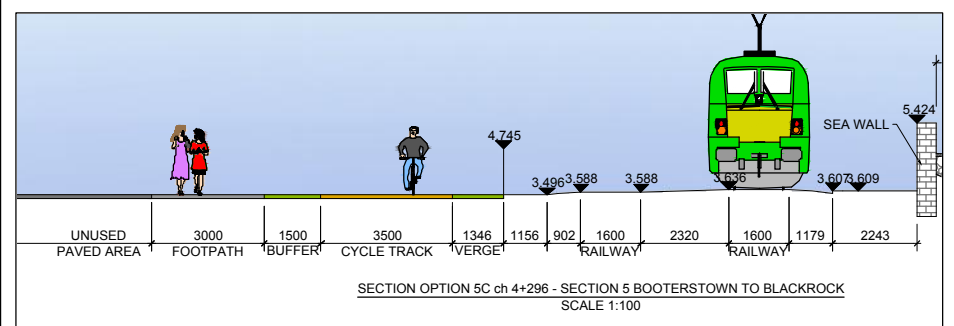
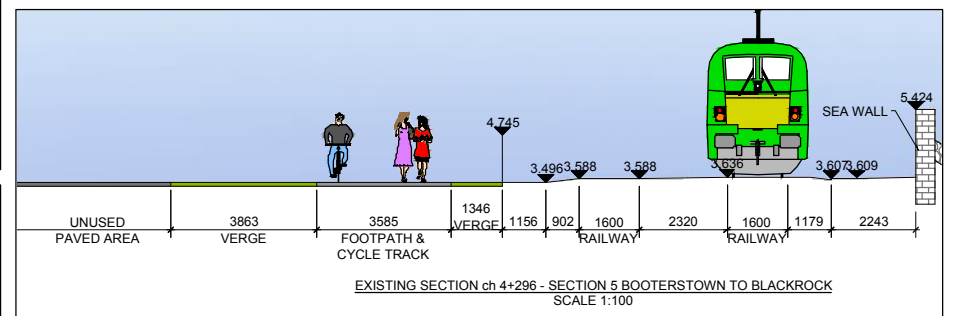
Project Title		SANDYMOUNT & MERRION TO BLACKROCK CYCLE ROUTE CORRIDOR STUDY	
Drawing Title		C3 - EMERGING PREFERRED ROUTE OPTION SECTION 5 - BOOTERSTOWN TO BLACKROCK SHEET 5.1	
Drawn: JMK	Job No: 14.225	Drawing No: 541	Rev: A
Scale: 1:500 (A1) 1:1000 (A3)	Date: APRIL '18		

Ordnance Survey Ireland Licence No EN 0006514  
© Ordnance Survey Ireland and Government of Ireland.



**KEY:**

- PROPOSED ISLAND / FOOTWAY / PROMENADE
- ONE WAY OFF ROAD CYCLE TRACK
- TWO WAY OFF ROAD CYCLE TRACK
- ON ROAD CYCLE LANE
- SHARED OFF ROAD SURFACE
- SHARED ON ROAD SURFACE
- BUS FACILITY
- PROPOSED CARRIAGEWAY
- PROPOSED CONNECTIONS
- PROPOSED LAND TAKE
- PROPOSED PARKING
- POTENTIAL COASTAL WALKWAY
- EXISTING SEA WALL
- EXISTING BOUNDARY
- EXISTING TREE LOCATION



No.	Revision	Date	By	App'd
A	ADJUSTED ROUTE	MAY 2018	JMK	SMG
	Revision	Date	By	App'd
	Slage	Date	By	App'd

PRELIMINARY APPROVAL  
TENDER  
CONSTRUCTION

**AECOM - Roughan & O'Donovan Alliance**

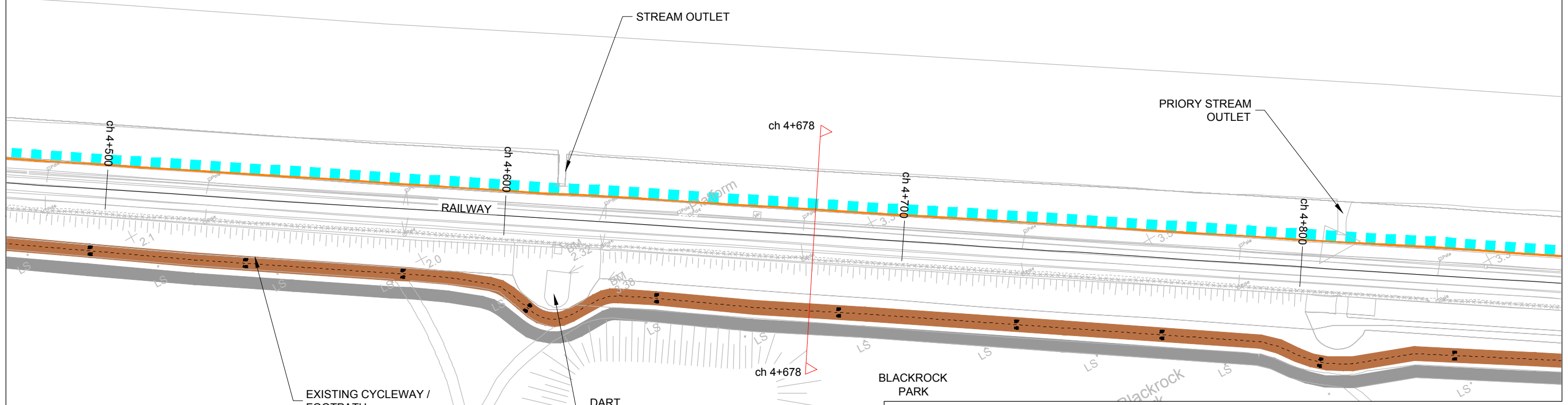
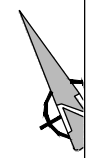

**AECOM | IROD**

AECOM - Roughan & O'Donovan  
4th Floor Adelphi Plaza,  
George's Street Upper,  
Dun Laoghaire, Co Dublin  
Tel: +353 (0)1 2383100  
Fax: +353(0)1 2383199  
www.aecom.com  
www.rod.ie

Designed: SMG    Checked: SMG    Approved: SMG    Status: FEASIBILITY REPORT

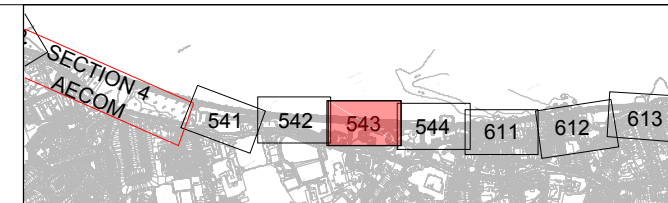
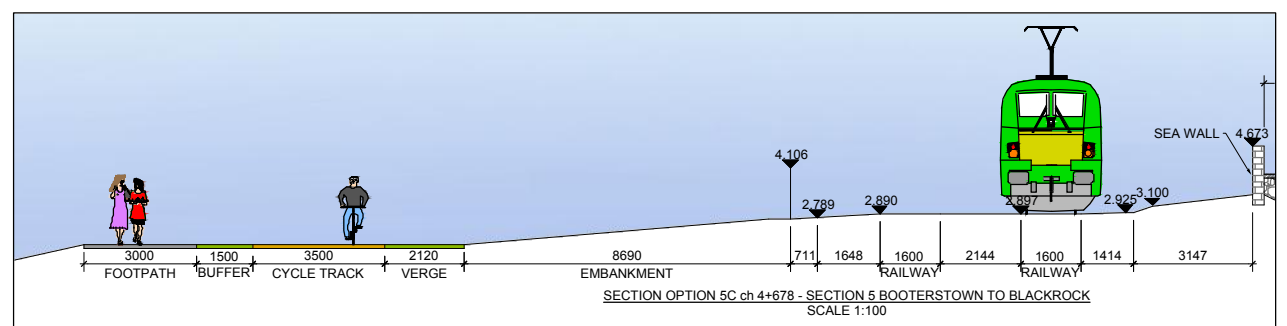
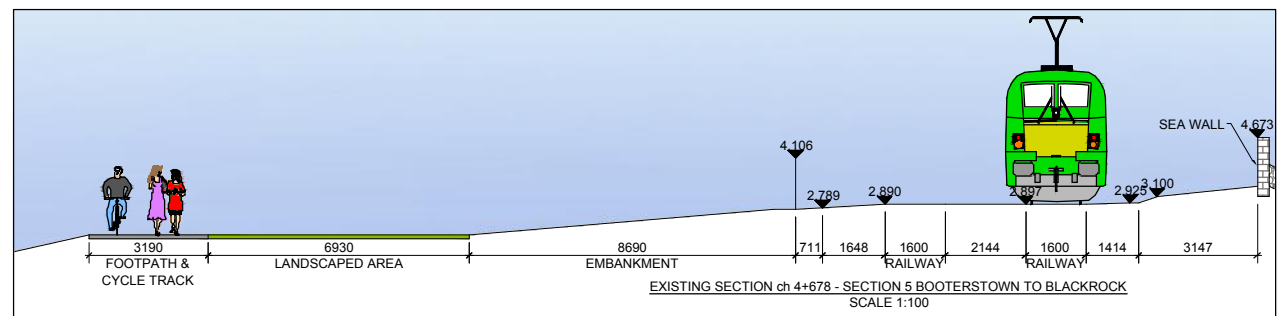
Project Title	SANDYMOUNT & MERRION TO BLACKROCK CYCLE ROUTE CORRIDOR STUDY		
Drawing Title	C3 - EMERGING PREFERRED ROUTE OPTION SECTION 5 - BOOTERSTOWN TO BLACKROCK SHEET 5.2		
Drawn:	JMK	Job No:	14.225
Scale:	1:500 (A1) 1:1000 (A3)	Date:	APRIL '18
Drawing No:	542	Rev:	A





**KEY:**

- PROPOSED ISLAND / FOOTWAY / PROMENADE
- ONE WAY OFF ROAD CYCLE TRACK
- TWO WAY OFF ROAD CYCLE TRACK
- ON ROAD CYCLE LANE
- SHARED OFF ROAD SURFACE
- SHARED ON ROAD SURFACE
- BUS FACILITY
- PROPOSED CARRIAGEWAY
- PROPOSED CONNECTIONS
- PROPOSED LAND TAKE
- PROPOSED PARKING
- POTENTIAL COASTAL WALKWAY
- EXISTING SEA WALL
- EXISTING BOUNDARY
- EXISTING TREE LOCATION



No.	Revision	Date	By	App'd
A	ADJUSTED ROUTE	MAY 2018	JMK	SMG
	Revision	Date	By	App'd
	Slage	Date	By	App'd

PRELIMINARY APPROVAL  
TENDER  
CONSTRUCTION

**AECOM - Roughan & O'Donovan Alliance**

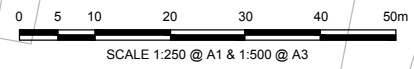
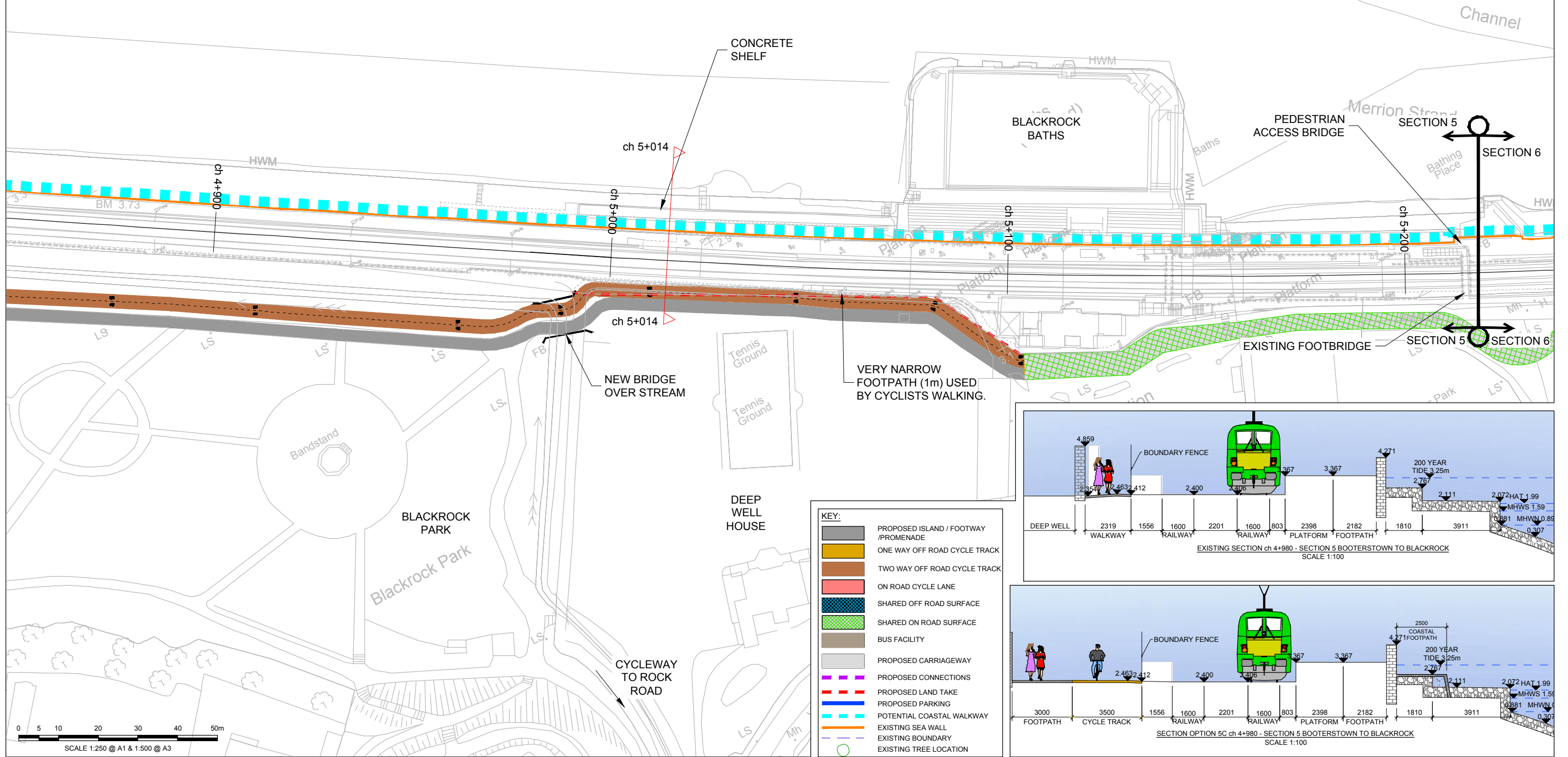
**AECOM | IROD**

AECOM: Roughan & O'Donovan  
4th Floor Adelphi Plaza,  
George's Street Upper,  
Dun Laoghaire, Co Dublin  
Tel: +353 (0)1 2383100  
Fax: +353(0)1 2383199  
www.aecom.com  
www.rod.ie

Designed: SMG    Checked: SMG    Approved: SMG    Status: FEASIBILITY REPORT

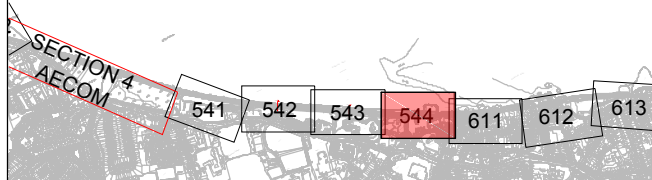
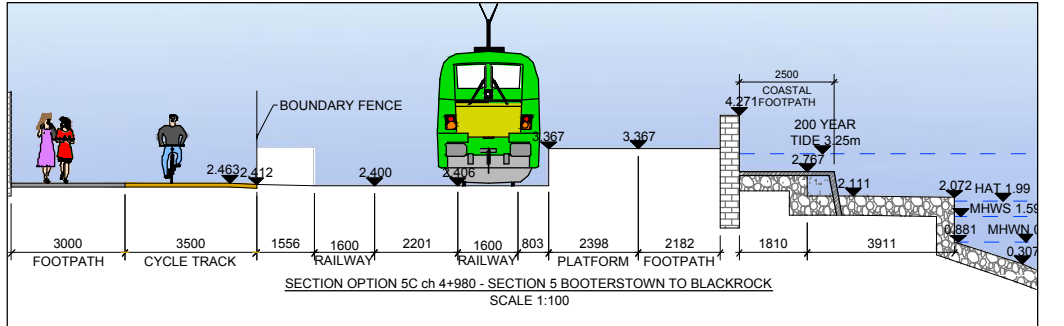
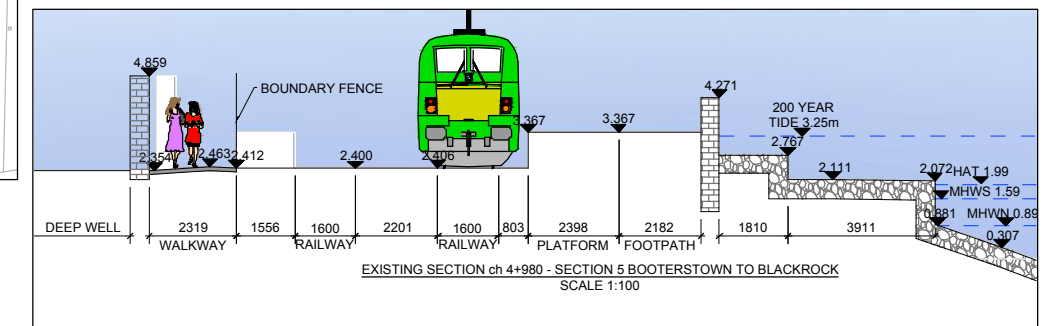
Project Title	SANDYMOUNT & MERRION TO BLACKROCK CYCLE ROUTE CORRIDOR STUDY		
Drawing Title	C3 - EMERGING PREFERRED ROUTE OPTION SECTION 5 - BOOTERTOWN TO BLACKROCK SHEET 5.3		
Drawn:	JMK	Job No:	14.225
Scale:	1:500 (A1) 1:1000 (A3)	Date:	APRIL '18
Drawing No:	543	Rev:	A

Ordnance Survey Ireland Licence No EN 0006514  
© Ordnance Survey Ireland and Government of Ireland.



**KEY:**

- PROPOSED ISLAND / FOOTWAY / PROMENADE
- ONE WAY OFF ROAD CYCLE TRACK
- TWO WAY OFF ROAD CYCLE TRACK
- ON ROAD CYCLE LANE
- SHARED OFF ROAD SURFACE
- SHARED ON ROAD SURFACE
- BUS FACILITY
- PROPOSED CARRIAGEWAY
- PROPOSED CONNECTIONS
- PROPOSED LAND TAKE
- PROPOSED PARKING
- POTENTIAL COASTAL WALKWAY
- EXISTING SEA WALL
- EXISTING BOUNDARY
- EXISTING TREE LOCATION



No.	Revision	Date	By	App'd
A	ADJUSTED ROUTE	MAY 2018	JMK	SMG
	Revision	Date	By	App'd
	Slage	Date	By	App'd

PRELIMINARY APPROVAL  
TENDER  
CONSTRUCTION

**AECOM - Roughan & O'Donovan Alliance**

**AECOM | IROD**

AECOM - Roughan & O'Donovan  
4th Floor Adelphi Plaza,  
George's Street Upper,  
Dun Laoghaire, Co Dublin  
Tel: +353 (0)1 2383100  
Fax: +353(0)1 2383199  
www.aecom.com  
www.rod.ie

Project Title		SANDYMOUNT & MERRION TO BLACKROCK CYCLE ROUTE CORRIDOR STUDY	
Drawing Title		C3 - EMERGING PREFERRED ROUTE OPTION SECTION 5 - BOOTERSTOWN TO BLACKROCK SHEET 5.4	
Drawn: JMK	Job No: 14.225	Drawing No: 544	Rev: A
Scale: 1:500 (A1) 1:1000 (A3)	Date: APRIL '18		

Ordnance Survey Ireland Licence No EN 0006514  
© Ordnance Survey Ireland and Government of Ireland.