

A: St Teresa's (Craigmore)
 B: St. Catherine's House (Dunardagh)
 C: Cluain Mhuire
 D: Gates and Piers on Newtownpark Ave
 E: Gate Lodge and Gates and Piers
 F: Gates and Piers on Temple Hill

Blackrock Local Area Plan

- Local Area Plan Boundary
- Site Boundaries
- Character Areas**
- Character Area 1
- Character Area 2
- Character Area 3
- Character Area 4
- Character Area 5
- Character Area 6
- Cluain Mhuire Character Area 1
- Cluain Mhuire Character Area 2
- Protected View
- Sensitive Development Area
- Candidate Architectural Conservation Area
- Protected Structures



Includes Ordnance Survey Ireland data reproduced under Osi Licence number 2013-2015/CCMA/ Dun Laoghaire-Rathdown County Council. Unauthorised reproduction infringes Ordnance Survey, Ireland and Government of Ireland copyright. © Ordnance Survey Ireland, 2014

Planning & Enterprise Department

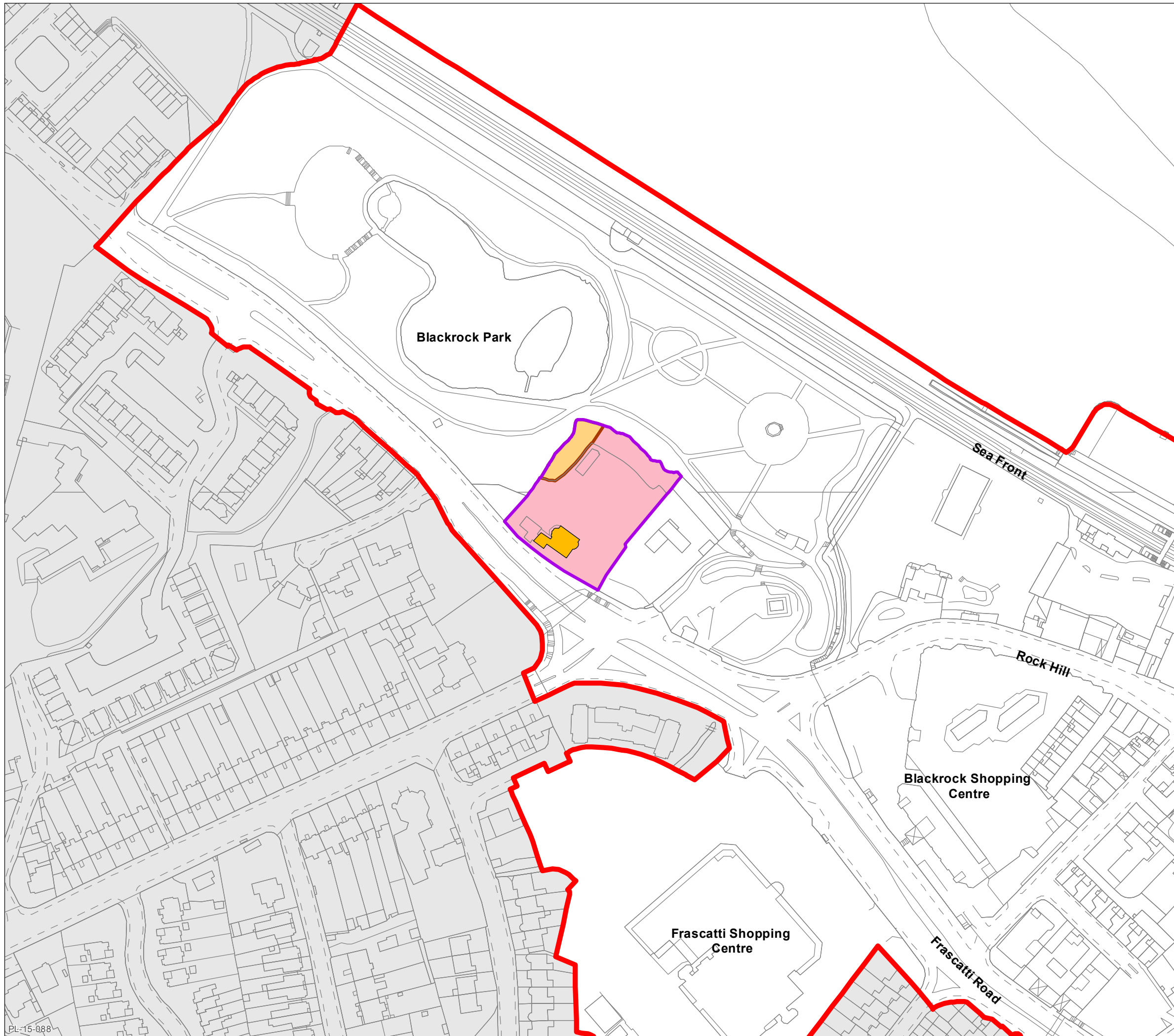
D. McCulloch
Acting Director of Services








Character Areas for Lands at St. Teresa's, Dunardagh & Cluain Mhuire

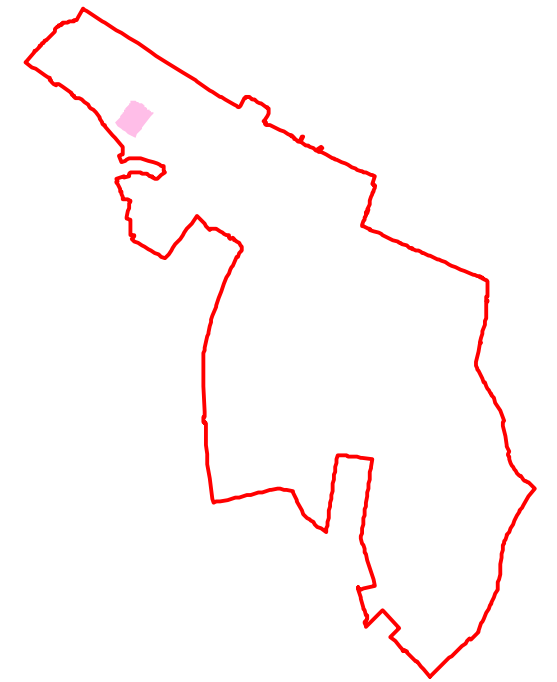
A/Senior Planner: R. Naughton Chief Technician : M. Hevehan
 Prepared By: T. Flanagan Drawn By: M. Hennessy

Date: March 2015 Scale: 1 : 2500 Drawing No: **Map 6**



Blackrock Local Area Plan

-  Local Area Plan Boundary
-  Site Boundary
-  Lios an Uisce
-  Potential Development Area
-  Protected Structure



Includes Ordnance Survey Ireland data reproduced under Osi Licence number 2013-2015/CCMA/ Dun Laoghaire-Rathdown County Council. Unauthorised reproduction infringes Ordnance Survey, Ireland and Government of Ireland copyright. © Ordnance Survey Ireland, 2014

Planning & Enterprise Department

D. McCulloch
Acting Director of Services



Lois an Uisce Potential Development Area

A/Senior Planner: R. Naughton

Chief Technician: M. Hevehan

Prepared By: T. Flanagan



Drawn By: M. Hennessy

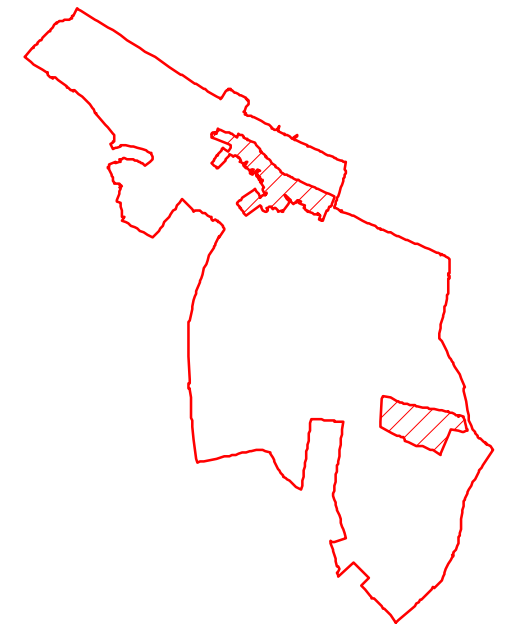
Date:
March 2015

Scale:
1 : 2000

Drawing No:
Map 7

Blackrock Local Area Plan

-  Local Area Plan Boundary
-  Proposed Candidate Architectural Conservation Area



Includes Ordnance Survey Ireland data reproduced under Osi Licence number 2013-2015/CCMA/ Dun Laoghaire-Rathdown County Council. Unauthorised reproduction infringes Ordnance Survey, Ireland and Government of Ireland copyright. © Ordnance Survey Ireland, 2014

Planning & Enterprise Department

D. McCulloch
Acting Director of Services



Proposed Candidate Architectural Conservation Area Blackrock Main Street

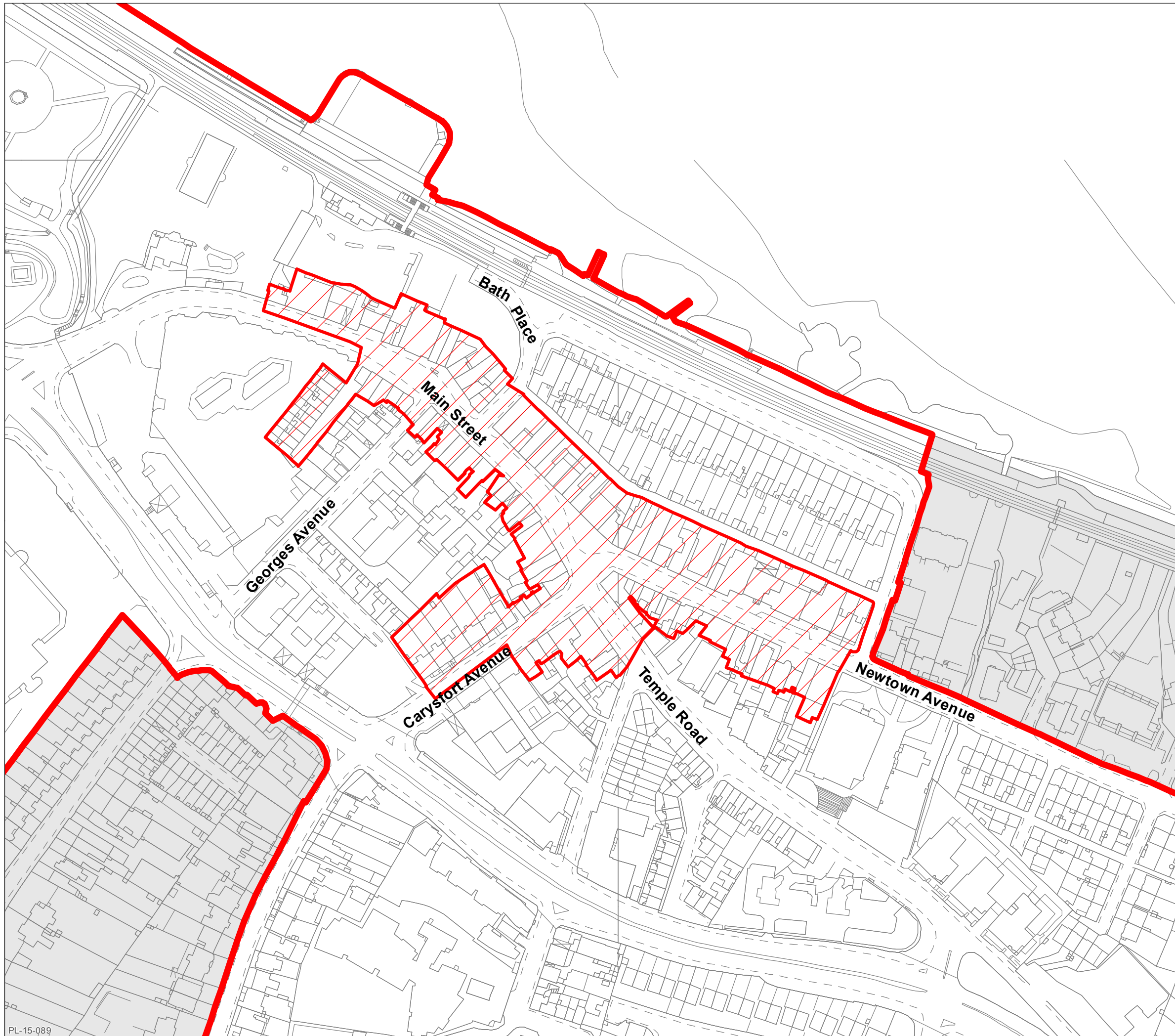
A/Senior Planner: R. Naughton **Chief Technician:** M. Hevehan

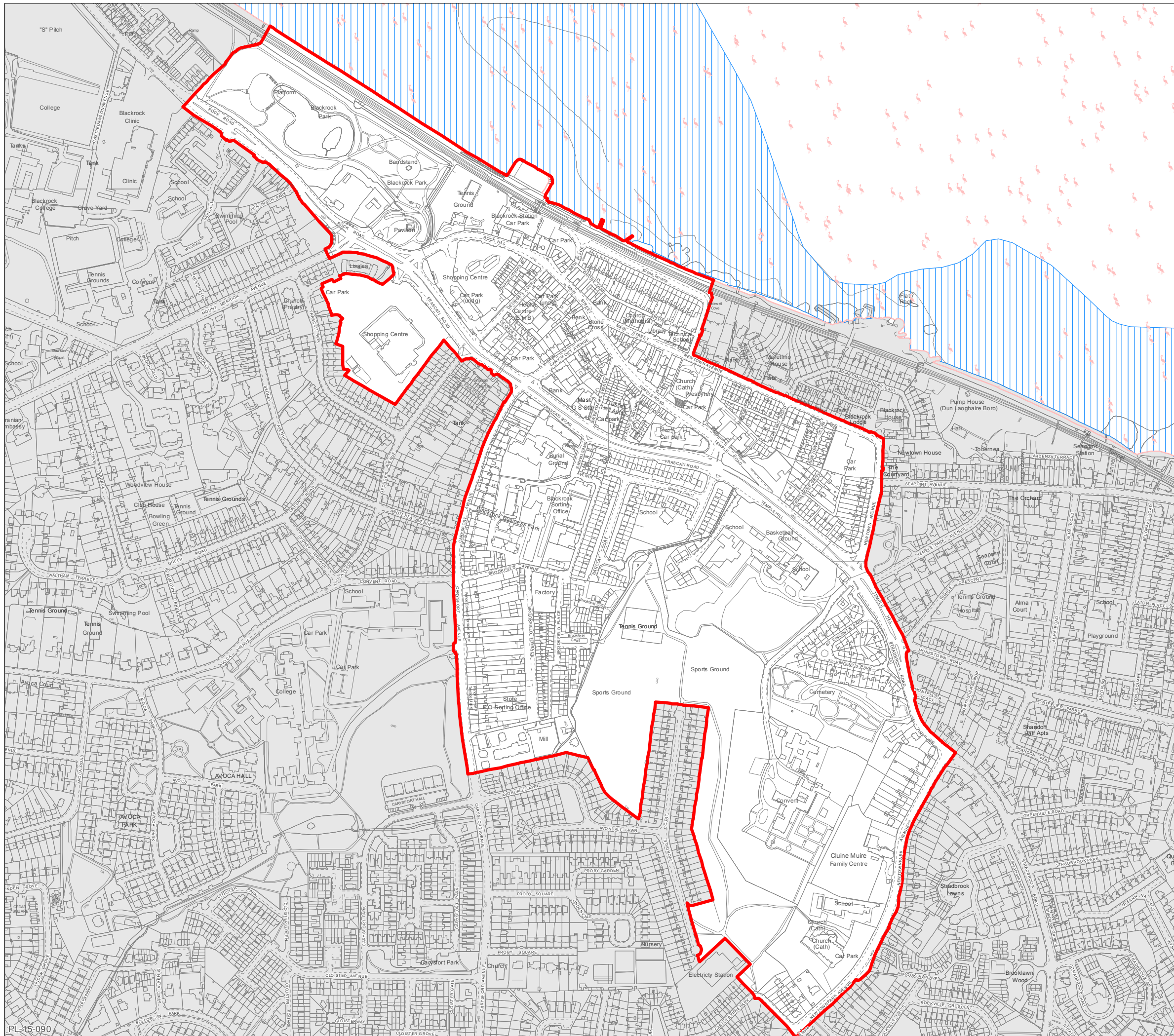
Prepared By: T. Flanagan **Drawn By:** M. Hennessy

Date:
March 2015




Scale:
1 : 2000

Drawing No:
Map 8





Blackrock Local Area Plan

-  Local Area Plan Boundary
-  Special Protection Area
-  Special Areas of Conservation (cSAC)
Proposed Natural Heritage Areas (pNHA)



Includes Ordnance Survey Ireland data reproduced under Osi Licence number 2013-2015/CCMA/ Dun Laoghaire-Rathdown County Council. Unauthorised reproduction infringes Ordnance Survey, Ireland and Government of Ireland copyright. © Ordnance Survey Ireland, 2014

Planning & Enterprise Department

D. McCulloch
Acting Director of Services



Natural Heritage

ASenior Planner: R. Naughton **Chief Technician:** M. Hevehan

Prepared By: T. Flanagan **Drawn By:** M. Hennessy

Date:
March 2015

Scale:
1 : 6000

Drawing No:
Map 9