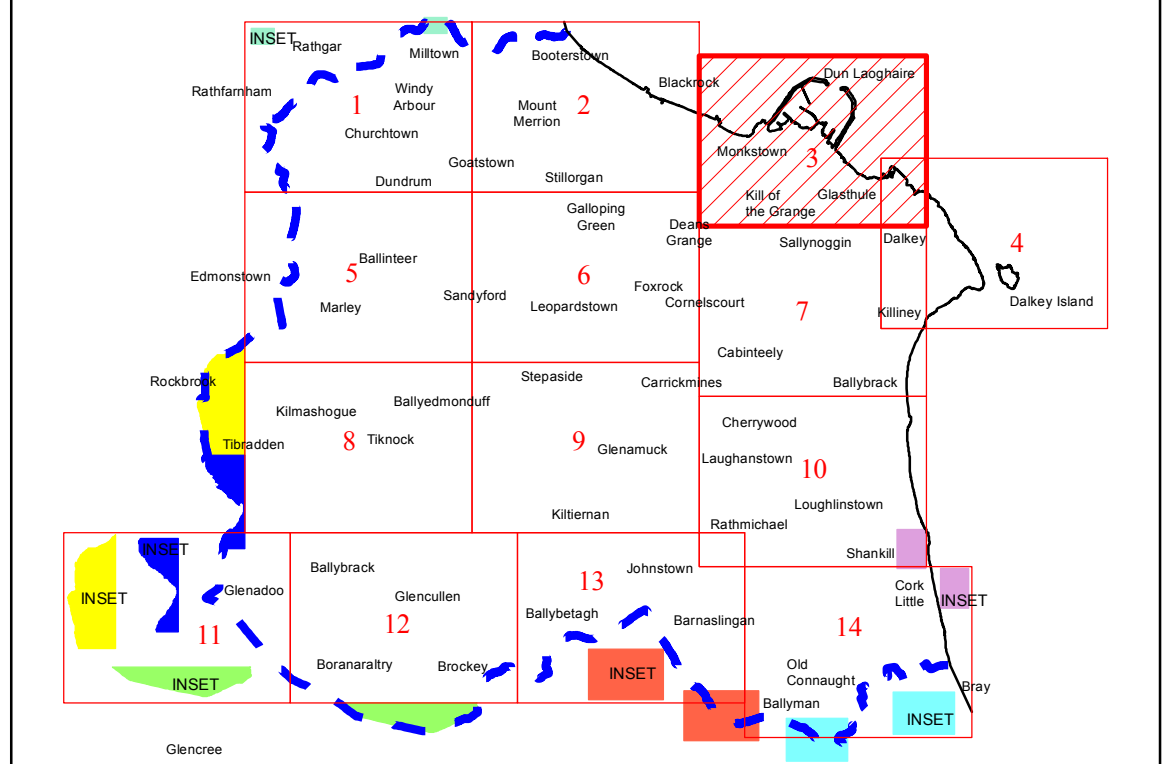
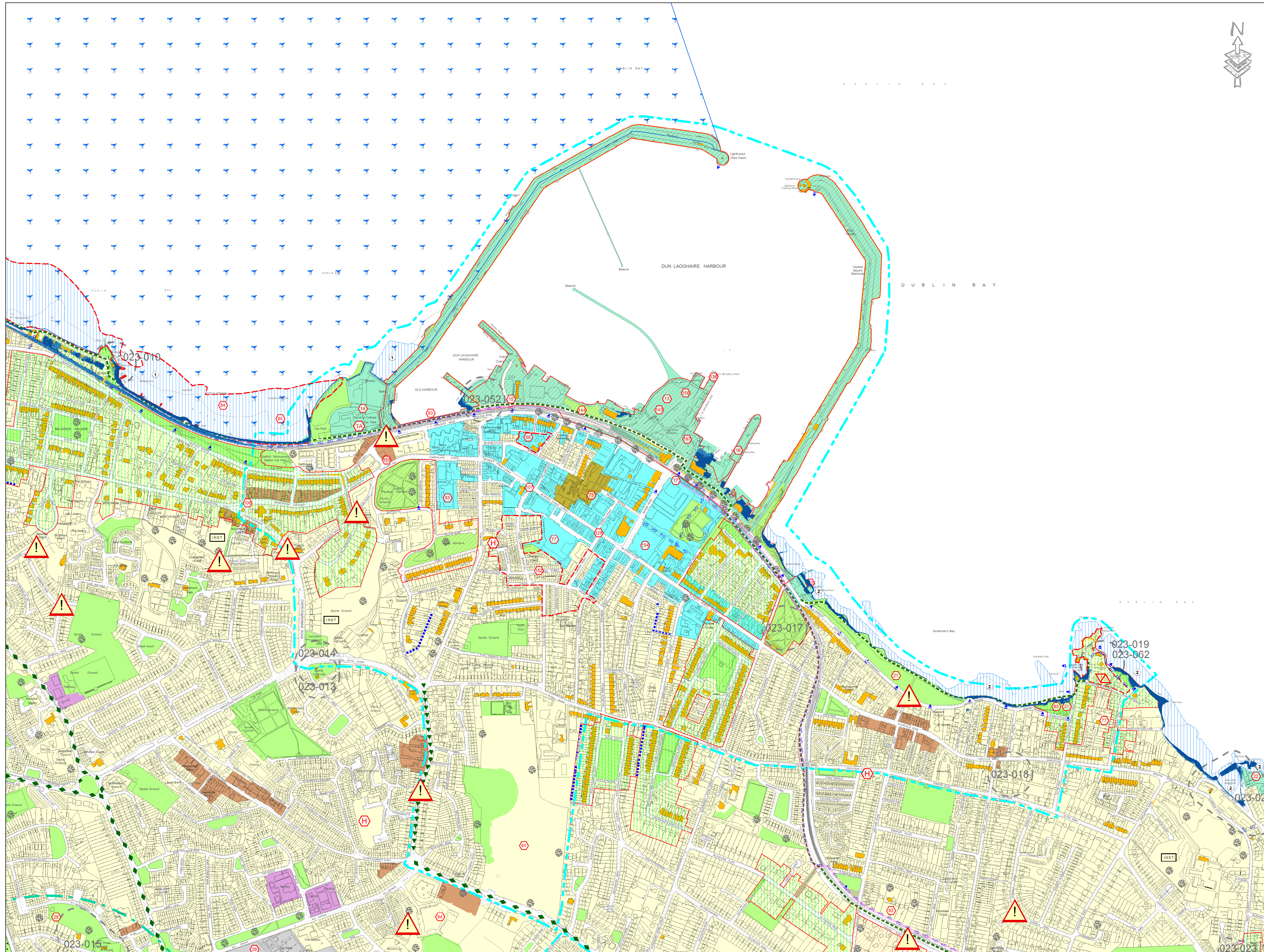






# COMHAIRLE CHONTAE DHÚN LAOGHAIRE-RÁTH AN DÚIN DÚN LAOGHAIRE-RATHDOWN COUNTY COUNCIL

## Flood Zone Maps



INDEX



-  Hotspots
-  Hotspots Predicted
-  Flood Zone A
-  Flood Zone B



Includes Ordnance Survey Ireland data reproduced under OSI Licence number 2013-2015CCMA/Dun Laoghaire-Rathdown County Council. Unauthorised reproduction infringes Ordnance Survey Ireland and Government of Ireland copyright.  
© - Ordnance Survey Ireland, 2016

### Flood Zone Maps

Senior Planner:	D. Irvine	Acting Chief Technician:	M. Hevehan
Prepared By:	Louise McGauran	Drawn By:	B. Mwenelupembe
Date:	March 2016	Scale:	1:5,000
		Map No.:	MAP3