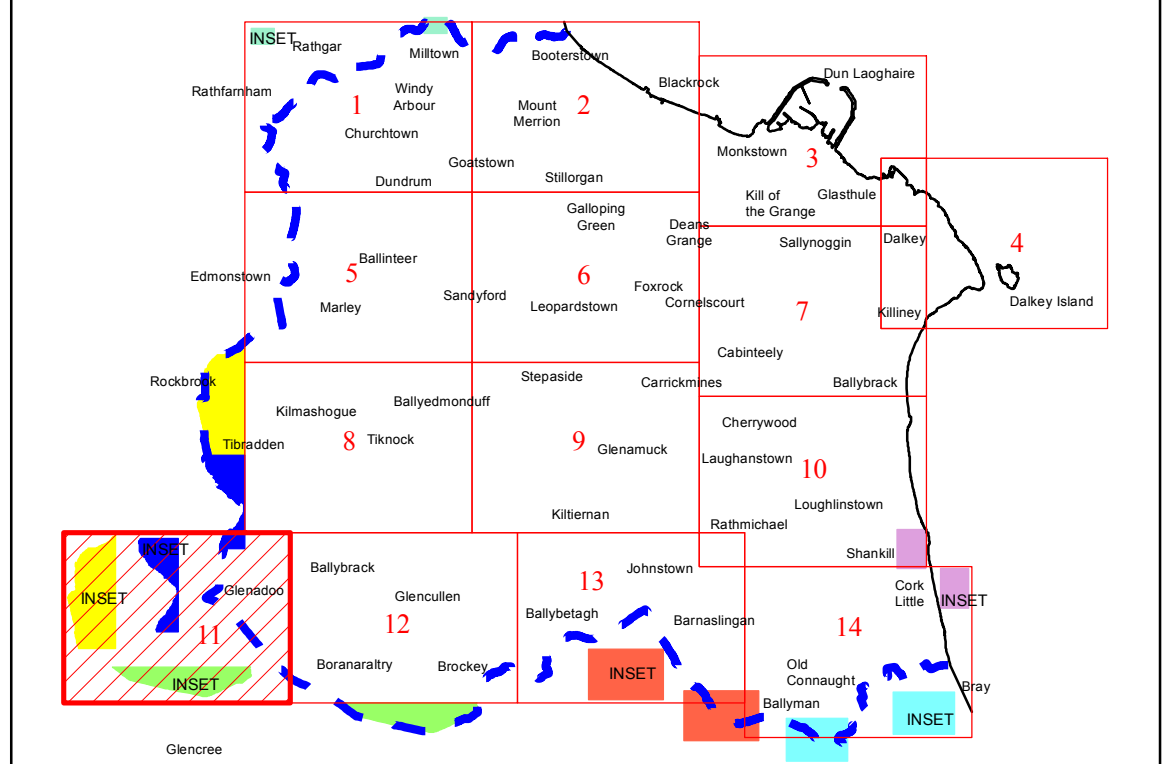


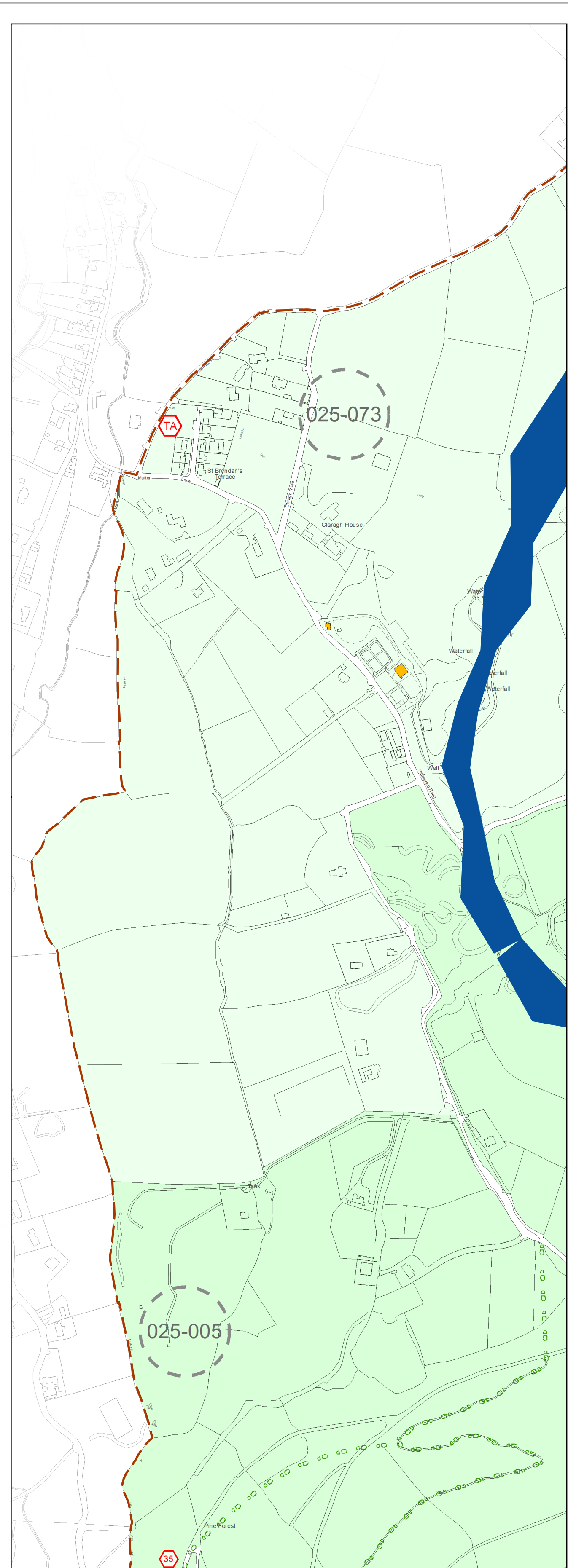
COMHAIRLE CHONTAE DHÚN LAOGHAIRE-RÁTH AN DÚIN

DÚN LAOGHAIRE-RATHDOWN COUNTY COUNCIL

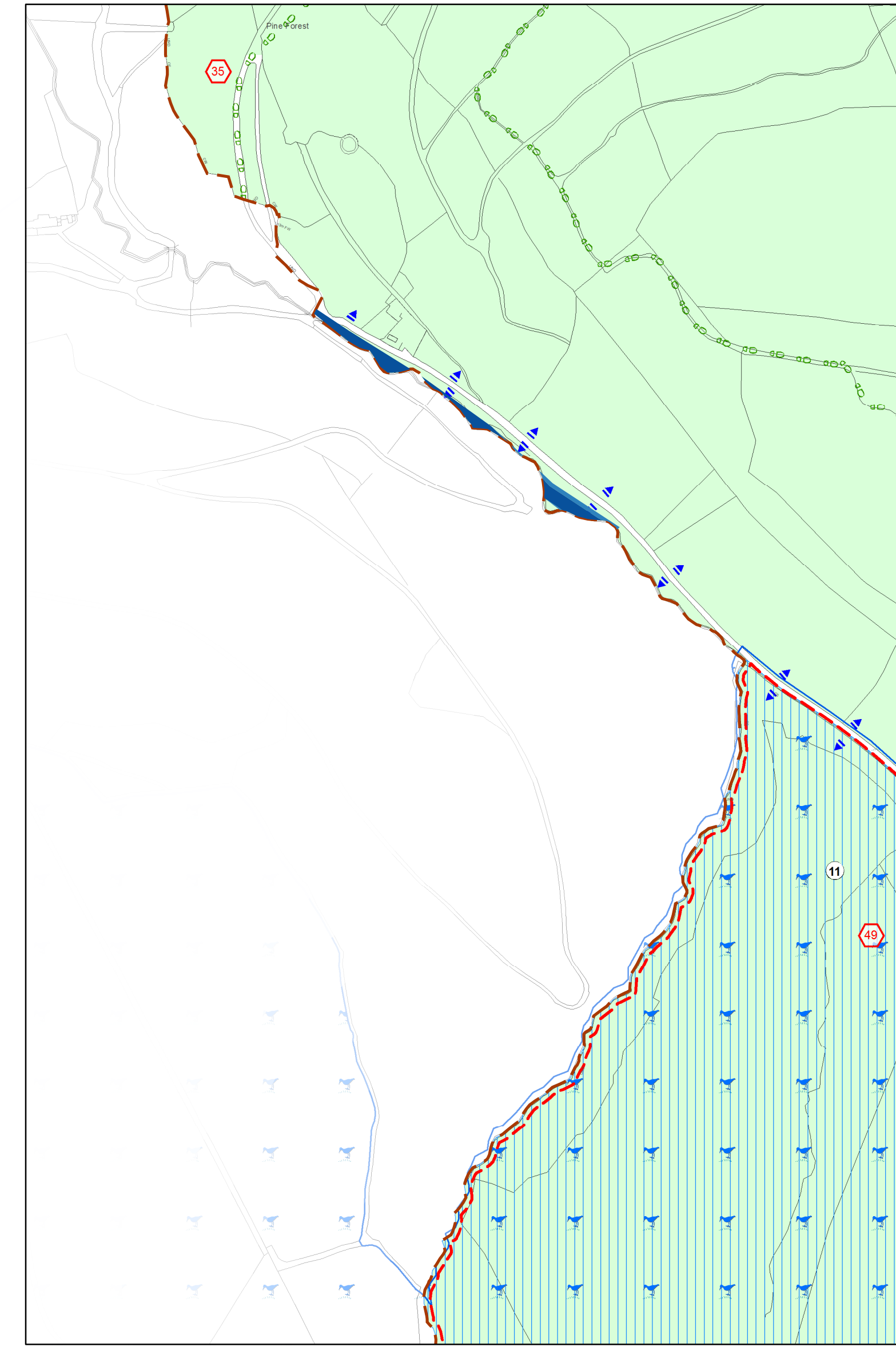
Flood Zone Maps



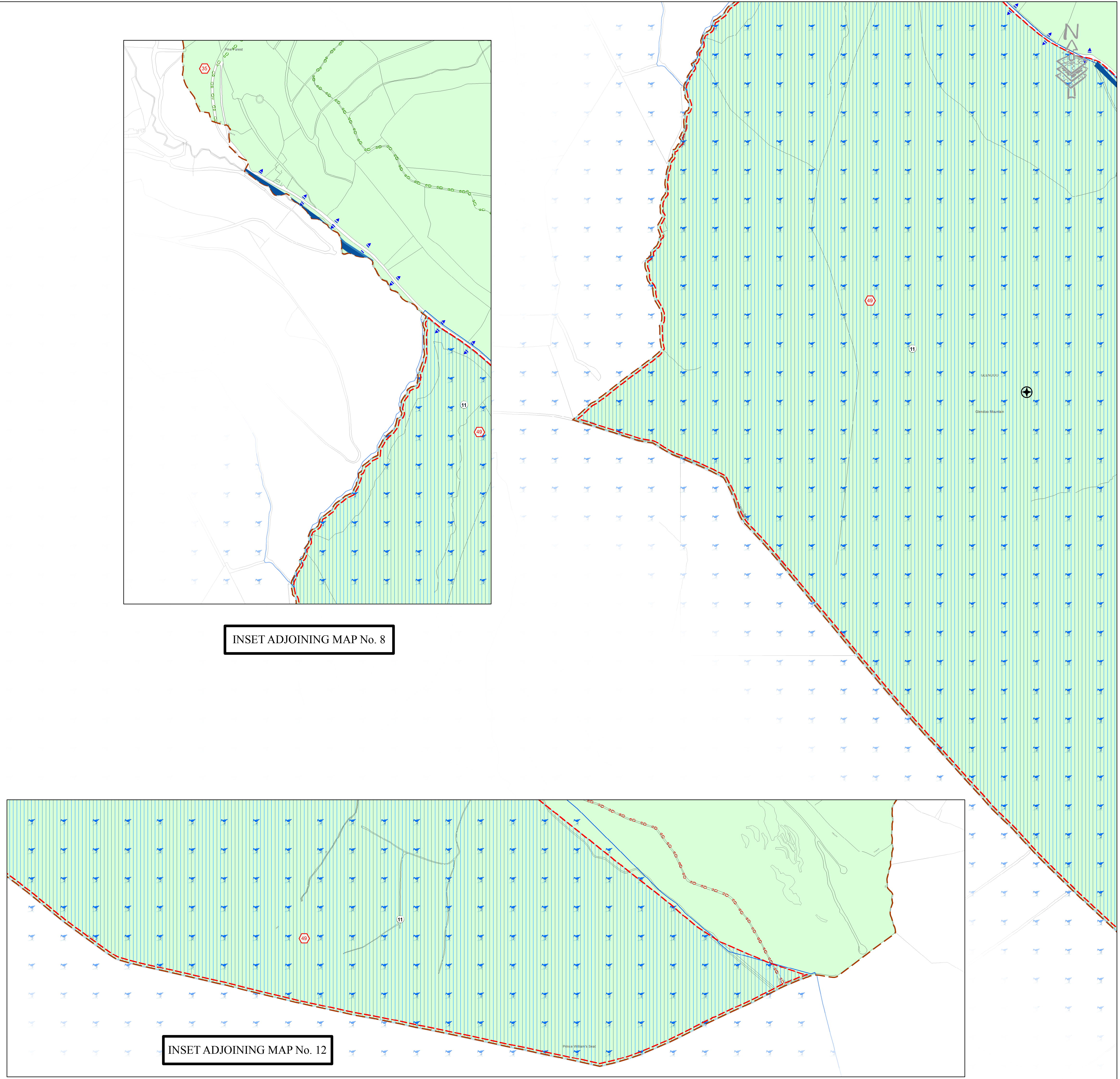
INDEX








INSET ADJOINING MAP Nos. 5 & 8



INSET ADJOINING MAP No. 8



INSET ADJOINING MAP No. 12

-  Hotspots
-  Hotspots Predicted
-  Flood Zone A
-  Flood Zone B
-  County Boundary



Includes Ordnance Survey Ireland data reproduced under OSI Licence number 2013-2015/CCMA/Dun Laoghaire-Rathdown County Council. Unauthorised reproduction infringes Ordnance Survey Ireland and Government of Ireland copyright.
 © - Ordnance Survey Ireland, 2016

Flood Zone Maps

Senior Planner: D. Irvine	Acting Chief Technician: M. Hevehan
Prepared By: Louise McGauran	Drawn By: B. Mwenelupembe
Date: March 2016	Scale: 1:5,000
	Map No. MAP11